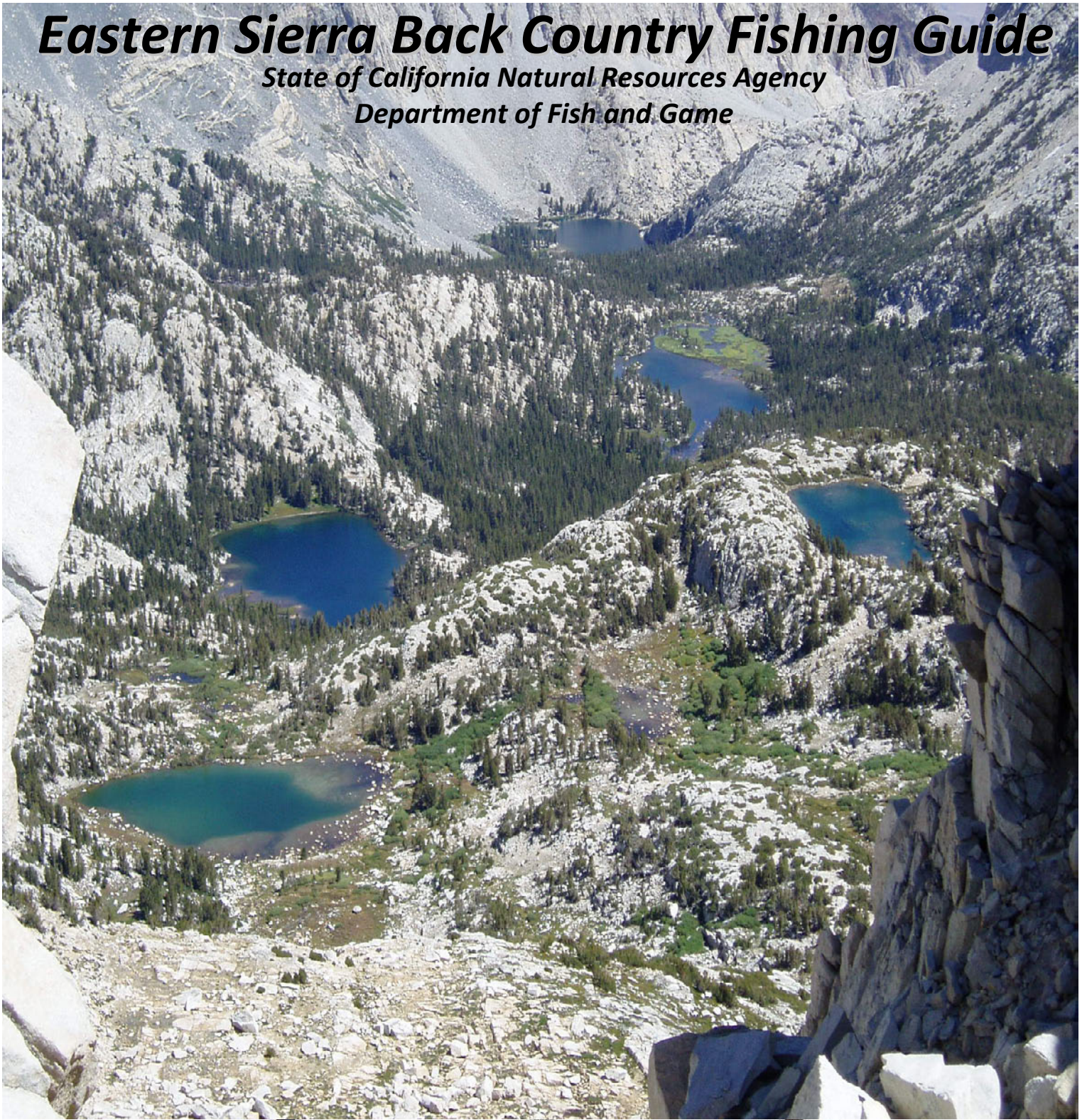


Eastern Sierra Back Country Fishing Guide

State of California Natural Resources Agency

Department of Fish and Game



Lahontan Cutthroat
Walker Basin



California Golden



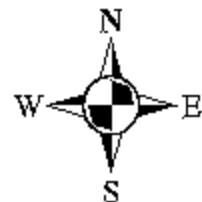
Rainbow
Bishop Creek



Prepared by James Erdman
Environmental Scientist
Inland Deserts Region 6



Eastern Sierra Backcountry Fishing Units



0 100 200 400 600 800 1,000

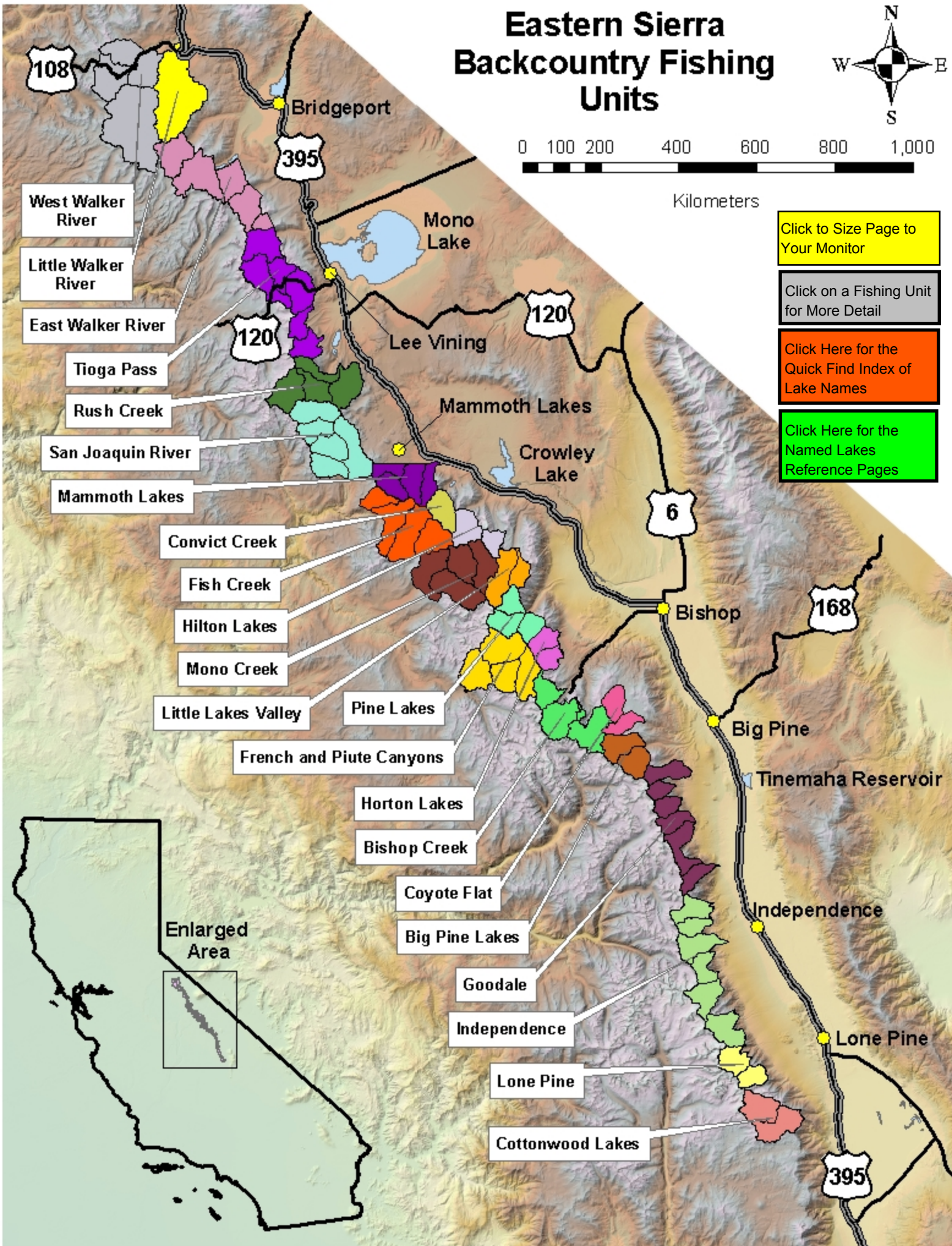
Kilometers

[Click to Size Page to Your Monitor](#)

[Click on a Fishing Unit for More Detail](#)

[Click Here for the Quick Find Index of Lake Names](#)

[Click Here for the Named Lakes Reference Pages](#)



How to use this guide

To use the guide, open the attachment in Acrobat reader. This application provides navigation (next page, previous page, first page, last page) and zoom (fixed and select) tools.

A button is available on the first page to resize the image to fit your monitor.

The Guide is arranged in three levels. The first level is an overview map (Level 1) of the fishing units in the guide including a reference map of the state. Each color coded fishing unit and its associated name tag are **clickable links** to that specific fishing unit. Selecting a fishing unit brings up a map showing the individual drainages of that fishing unit (Level 2). At this level larger lakes are visible and are color coded to denote fish presence or absence only. This level also shows the Forest Service wilderness boundary, major roads, trailheads, trails, reference peaks and areas with special regulations (both fishing regulations and wildlife restrictions). Selecting an individual drainage by **clicking** on the color coded drainage or its legend name or shape brings up a specific watershed map (Level 3) that displays fish type in each lake by a color coding legend described on each page. The complete legend is available on page 3. A “Back to previous page” button, located on each page, returns you to the last page visited.

Clickable links are available on page 1 to advance to the “Quick Find Index of Lake Names” and the “Named Lakes Reference Pages”. The “Quick Find Index” is an alphabetical list of the named lakes in the guide with clickable links to immediately advance to the Level 3 map. The “Named Lakes Reference Pages” consist of an alphabetical listing of lakes, their location information, and size (in acres), and fish type and use data.

Due to limited data, the stream populations are not well represented and may be transient, thus most streams are shown as “Fish Presence Unknown”.

As more data (and time) become available a fourth level including specific lake data and location links will become available.

Table of Contents

1. Eastern Sierra Backcountry Fishing Guide overview map of fishing units. (Level 1) Page 1
2. Directions, table of contents and citations. Page 2
3. Legend of fish type and color coding system. Page 3
4. Introduction. Page 4-7
5. Fishing Unit Drainages. (Level 2) Page 8-29
6. Fishing Unit Watersheds. (Level 3) Page 30-103
7. Special Regulations. Page 104-107
8. Quick Find Index of named lakes. Page 108-114
9. Named Lakes Reference Index Page 115-130

Citations

Moyle, P. B. 2002. Inland Fishes of California. University of California Press. Plate 23.

Eastern Sierra Backcountry Fishing Legend

Key to species color-coding and abbreviations

Trout are members of the great family of fishes known as Salmonidae, which includes the salmon. They are typically inhabitants of the colder streams and lakes of North America, Europe, and Asia. Trout are highly variable in color, body shape and other characteristics. Many species are capable of cross breeding and produce viable hybridized progeny. This cross breeding often makes species identification confusing and highly subjective. Hybridized fish are not represented.

The High Sierra lakes have been traditionally stocked with Brook, Golden, Cutthroat and/or Rainbow Trout. Some lakes have had Brown Trout introduced. These trout are piscivorous and are active pursuers of large prey such as other fish. The Map Legend below shows these key species and the multitude of combinations present in Sierra lakes.



Volcano Creek Golden Trout
Oncorhynchus mykiss aguabonita

GT 



Rainbow Trout
Oncorhynchus mykiss irideus

RT 



Brown Trout
Salmo trutta

BN 



Brook Trout
Salvelinus fontinalis

BK 



Cutthroat Trout
Oncorhynchus clarki seleniris

CT 

BK, BN 

BN, RT 

BK, BN, RT 

BK, CT 

CT, RT 

BK, GT, RT 

BK, GT 

GT, RT 

BN, CT, RT 

BK, RT 

Eastern Sierra Backcountry Fishing Guide

INTRODUCTION

Purpose: *The purpose of the Eastern Sierra Backcountry Fishing Guide is to answer the recurring question: Where can I go fishing in the backcountry?* This guide is a product of the California Department of Fish and Game, Bishop Field Office. Our aim is to provide Eastern Sierra backcountry anglers with a quick, informative, and accurate account of the distribution of fisheries in backcountry high elevation lakes. This guide does not address front-country waters, defined as lakes and streams that are accessible by vehicle.

Background: Recent changes in aquatic resources management have in some cases included the removal of established fish populations to benefit native species. This relatively new management direction has raised concerns that angling opportunities are becoming limited. We believe that an abundance of opportunity remains available to backcountry anglers, and that the perception of loss is greater than actual losses on the ground. This is not to state that all fish populations in the high Sierra will remain – they will not. However, the relatively few lakes that are being converted to fishless will have little impact on angling recreation, yet large positive impacts on many native species. This guide should assist back packers and day hikers that want to include angling recreation to better plan trips and meet expectations. We recognize that no angler wants to hike into the difficult terrain of the Sierra Nevada with the expectation of catching and perhaps eating trout only to find that their destination waters are fishless. Though the data contained in this guide is the best available, there are no guarantees that any given lake is still maintaining fish populations as observed during our recent surveys. Fish populations naturally can go extinct, even after years or even decades of being self-sustaining (continuing without stocking). If a lake in this guide is presented as having fish present, then fish are present to the best knowledge of the Department of Fish and Game.

Data presented in this guide was collected over the last ten years through the High Mountain Lakes Resource Assessment Project, with funding from Sport Fisheries Restoration Act and State Wildlife Grant funds. Additionally, some data is from similar resource assessment and research efforts completed under the Sierra Lakes Inventory Project.

Many sources of information exist for lakes in the front country and therefore they will not be addressed in this publication. These lakes are easily accessed by State, County or Forest Service roads and are often a short walk from campgrounds and resorts. The Eastern Sierra Fishing Guide published by the Inyo Register (different from this guide) is an excellent reference for information on hot spots, campgrounds and angling resources for front country lakes. Additionally, a weekly report in the Inyo Register provides information on local fishing derbies, the most productive fishing spots, and methods, and stocking updates.

Access to these lakes is generally easiest from the East side of the Sierra Nevada and usually involves strenuous hiking and perhaps backpacking. Most of the waters covered in this guide require some experience navigating in the backcountry and may involve extremely challenging physical effort to locate. It is beyond the scope of this guide to provide specific routes or navigation information. Many hiking guides exist that already present this information and as always one should acquire topographic maps, the knowledge to use them, and a realistic judgment of one's own physical capabilities/limitations before venturing into remote wilderness areas.

General Information: The Sierra Nevada mountain range stretches 360 miles along the eastern side of California. The Eastern Sierra is easily accessed from U.S. Highway 395 throughout its entire length. Generally, the boundaries of the high mountain lakes covered in this guide are State Highway 108 (Sonora Pass Road) to the North and the streams draining Horseshoe Meadow on the

Northeastern edge of the Golden Trout Wilderness to the South. The Eastern extent of the guide is generally the Inyo and Toiyabe National Forest Wilderness Boundary while the Western Boundary generally follows the crest of the Sierra, with the West-slope headwater basins of French Canyon, Humphreys Basin, Mono Creek, Fish Creek and Middle Fork of the San Joaquin River also included. The lakes and streams described lie in the upper montane, subalpine and alpine life zones, between 6,000 and 13,000 feet elevations.

Most of the lakes lie within Forest Service lands managed as Wilderness and thus usually require backcountry permits for overnight use. Camping and/or fire restrictions vary with elevation and season and can be site specific. This information is provided by the Forest Service when permits are issued. Areas of high, moderate and low use exist within the wilderness and permits are issued based on quotas. This means some advance planning may be required to acquire a permit for a specific area (see references to Forest Service permit offices below). As always a Leave No Trace wilderness ethic is encouraged.

Survey Information: The individual lake information (site-specific) contained herein is usually based on California Department of Fish and Game surveys conducted from 2001 to present, with some surveys going back to 1995. Over 3000 lakes have been surveyed for fish and amphibians and related habitat features. Most of the surveyed data is from a single visit, though experience shows the data most often accurately reflects fish population status. Gill nets were used where needed to acquire sufficient sample sizes to assess fish population condition and sustainability. Natural changes through time may affect the accuracy of the presented information. For example, during unusually cold dry winters lakes may freeze or dry causing entire fish populations to go extinct. Stream data is based on surveying inlets and outlets of the visited lakes (up to 300 meters up or downstream) and therefore is discontinuous. The remote location, extremely rugged terrain, high elevation and mountain weather associated with these lakes attests to the great effort necessary to acquire this information.

Fisheries Management Strategies: Most backcountry fisheries are based on self-sustaining populations of trout. These fisheries do not need regular trout stocking to maintain fish populations. However, it may also mean that such an abundance of fish are naturally produced that too high an ecological demand is placed on a lake's resources. In such cases, trout are small and usually of poor body condition, and native invertebrate and amphibian species are depleted or have gone locally extinct. Even terrestrial species that have relied on aquatic resources may be impacted by over-abundant fish populations. In some cases, lakes that offer minimal recreational value are targeted for fish removal, facilitating the return of native species and natural ecological processes. The Department is experimenting with a management strategy that may reduce the total numbers of fish in a lake in order to improve conditions for remaining fish and therefore improve overall fishery performance. Large brown or rainbow trout are sometimes stocked in the same water as stunted trout with the intention that these large fish will survive primarily on smaller trout. The resulting decrease in trout population density may provide greater food availability to remaining fish, and improve fish body condition. The occasional thrill of catching a trophy-sized trout is also a benefit to anglers.

When the Department does stock fingerling trout, the management is called "Put-and-Grow". These fisheries are usually located where spawning habitat is limited but suitable habitat for fish growth is available and conflicts with certain native species, like the mountain yellow-legged frog, are minimal. Three species are usually stocked and include rainbow, golden and cutthroat trout. Only three waters contained in this angler guide are stocked with brook trout, however, brook trout are the most common fish in lakes contained in this guide due to their ability to reproduce in lakes.

Angling regulations can also be adjusted to limit or encourage fish harvest. Currently, with the exceptions of the specially regulated waters listed below, all waters in this guide follow the general Sierra District Regulations as found in the California Freshwater Sport Fishing Regulations (www.dfg.ca.gov). Anglers are allowed to harvest 5 trout per day and have up to 10 trout in possession. In addition, except at Kirman, Roosevelt, and Lane lakes in Northern Mono County, anglers may harvest an additional 10

brook trout less than 10 inches total length over and above the 5 fish daily limit. The following waters in the guide have special regulations: Silver and Wolf creeks and their tributaries, Kirman, Roosevelt, and Lane lakes and Junction Reservoir in the West Walker watershed; Laurel Lakes # 1 and #2 south of Mammoth Lakes; McLeod Lake near Mammoth Lakes; and portions of Cottonwood Creek and the Cottonwood lakes. Embedded hot links in the angler guide will refer to additional pages describing special regulations for these waters.

Backcountry fisheries have been managed for trout for over 100 years in many Sierra Nevada waters. Many strains of trout have been stocked into backcountry lakes and tributaries, and many have successfully spawned, producing "wild trout" progeny. The term "wild trout" should not be confused with "native trout", which refers to trout that existed in watersheds prior to European settlement and have a defined natural range without human intervention. All waters in this guide have no native trout.

Waters where rainbow trout and golden trout coexist may contain hybrid crosses between these species. Thus, lakes identified as having golden trout may also contain rainbow trout X golden trout hybrids. This genetic mixing occurs at a moderate level in the Department's golden trout brood stock at Cottonwood lakes, the source of golden trout for aerial stocking, and may not always be due to in-lake species co-occurrence.

Historical Information: There are more than 4,000 named lakes and 11,000 miles of streams in the high Sierra, most located on federal lands managed by the National Park Service and the U. S. Forest Service. Geology and climate shaped the high mountain lakes of the Sierra Nevada. During the Pleistocene Age, from two million to 10,000 years ago, glaciers periodically covered the high country. They carved out cirque valleys and shallow basins that would later fill with snowmelt to become the lakes you see today.

The high elevation aquatic ecosystems of the Sierra, and the organisms within them, evolved and developed largely in the absence of fish. Whether you've come here to fish or not, you may not be aware that nearly all of the lakes above 6,000 feet in this region were originally fishless, dominated instead by amphibians, insects and other aquatic invertebrates. Many have been stocked with trout for more than 100 years. Sheep herders, miners and other Euro-American settlers who moved westward in the mid-1800s were California's first fish stockers. They moved native trout, which they used as a food source, into fishless drainages and areas upstream of waterfalls (natural barriers to fish movement). Beginning in the 1860s, sportsmen's groups, the Sierra Club, the U.S. Army, the California Fish Commission and individual outdoorsmen introduced trout into fishless streams and lakes throughout the Sierra Nevada to increase recreational fishing opportunities. Brook, golden, and rainbow trout are the most common species in high Sierra lakes, while brown, cutthroat and lake trout were planted in fewer lakes. Today fingerling trout are stocked in lakes where they can survive and grow to a catchable size. While stocking has increased recreational fishing opportunities, recent studies indicate that it has also had a negative effect on species native to Sierra lakes and streams.

The introduction of native and non-native trout in previously fishless lakes has caused certain native invertebrate and amphibian populations to decline. The status of native trout in high Sierra streams is threatened by past stocking practices, both legal and illegal. Lahontan cutthroat, Paiute cutthroat and Little Kern golden trout are all federally-listed threatened species. Introduced brook and brown trout have out competed native trout in many streams. Introduced rainbow trout have hybridized with cutthroat and golden trout to the extent that only a few genetically pure populations remain. As a result of these findings, the agencies involved in managing high elevation resources are working together to review management policies and fish stocking practices in the Sierra Nevada. This news has sparked the interest of many backcountry visitors who are concerned about protecting native species. Others are eager to know how revised stocking practices might impact fishing. If you're among them, we would like to assure you that we can protect native species and still maintain recreational fishing opportunities in the Sierra Nevada.

Who manages the resources?

Most of the high elevation lands within the Sierra Nevada are federal lands administered by the U. S. Forest Service or the National Park Service. These agencies, along with the California Department of Fish and Game, are responsible for managing fish and wildlife resources in this region. The two federal agencies have different mandates. As a result, some management regulations and objectives on National Forest and National Park lands may differ. There are 3.5 million acres of designated wilderness within the Sierra Nevada, including much of the higher elevations along the Sierra Crest. The Wilderness Act provides for special protection of lands designated as wilderness. These areas are to be managed to allow natural forces to operate freely, and to provide recreation in a way that preserves wilderness for future generations. Both the National Park Service and the Forest Service manage designated wilderness areas in the Sierra to meet the direction and intent of the Wilderness Act. In passing the Wilderness Act, some exceptions were made to the wilderness ideal, such as a provision that permits livestock grazing to continue where it was established at the time of designation. The Act also recognizes the responsibilities states have in managing fish and wildlife resources in designated wilderness areas. Fish stocking is one of the state's responsibilities.

The California Department of Fish and Game is mandated to manage high mountain lakes and streams in a manner which maintains or restores native biodiversity and habitat quality, supports viable populations of native species, and provides for recreational opportunities considering historical and future use patterns. In some areas most or all of the waters may be managed as natural reserves with little or no angling available -or- in areas of high recreational demand most or all of the waters may be managed for recreational angling.

Where can I learn more?

You can learn more native species, resource management agencies, current resource management activities, as well as public participation and volunteer opportunities by contacting these agencies or visiting their Web sites:

Agencies

USDA-Forest Service
Pacific Southwest Region
1323 Club Drive
Vallejo, CA 94592
(707) 562-9000

www.r5.fs.fed.us

(links to Sierra Nevada Conservation Framework and PSW Research Station)

California Dept. of Fish and Game
Fisheries Programs Branch
1701 Nimbus Road, Suite C
Rancho Cordova, CA 95670
(916) 358-2845

www.dfg.ca.gov

(links to information on native species)

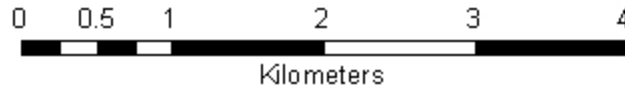
National Park Service
Pacific West Region
600 Harrison St., Suite 600
San Francisco, CA 94107-1372

www.nps.gov

(Information on the Sierra Nevada Ecosystem Project Report)

Big Pine Lakes Drainage Fishing Units

Map Scale: 1:50,000

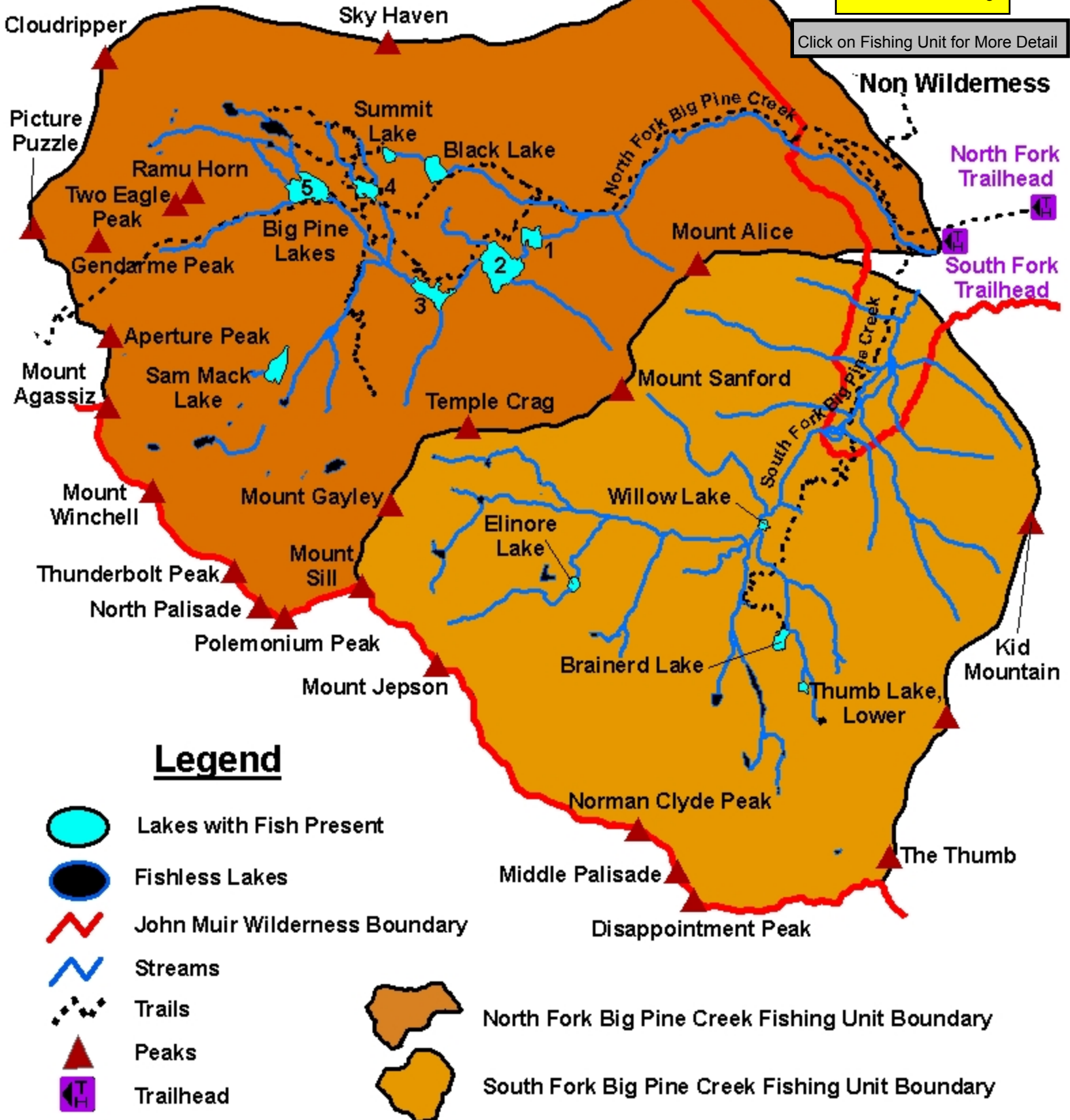


John Muir Wilderness Inyo National Forest


[Back to Previous Page](#)

[Click on Fishing Unit for More Detail](#)


Non Wilderness



Legend

-  Lakes with Fish Present
-  Fishless Lakes
-  John Muir Wilderness Boundary
-  Streams
-  Trails
-  Peaks
-  Trailhead
-  North Fork Big Pine Creek Fishing Unit Boundary
-  South Fork Big Pine Creek Fishing Unit Boundary

Bishop Creek Drainage Fishing Units

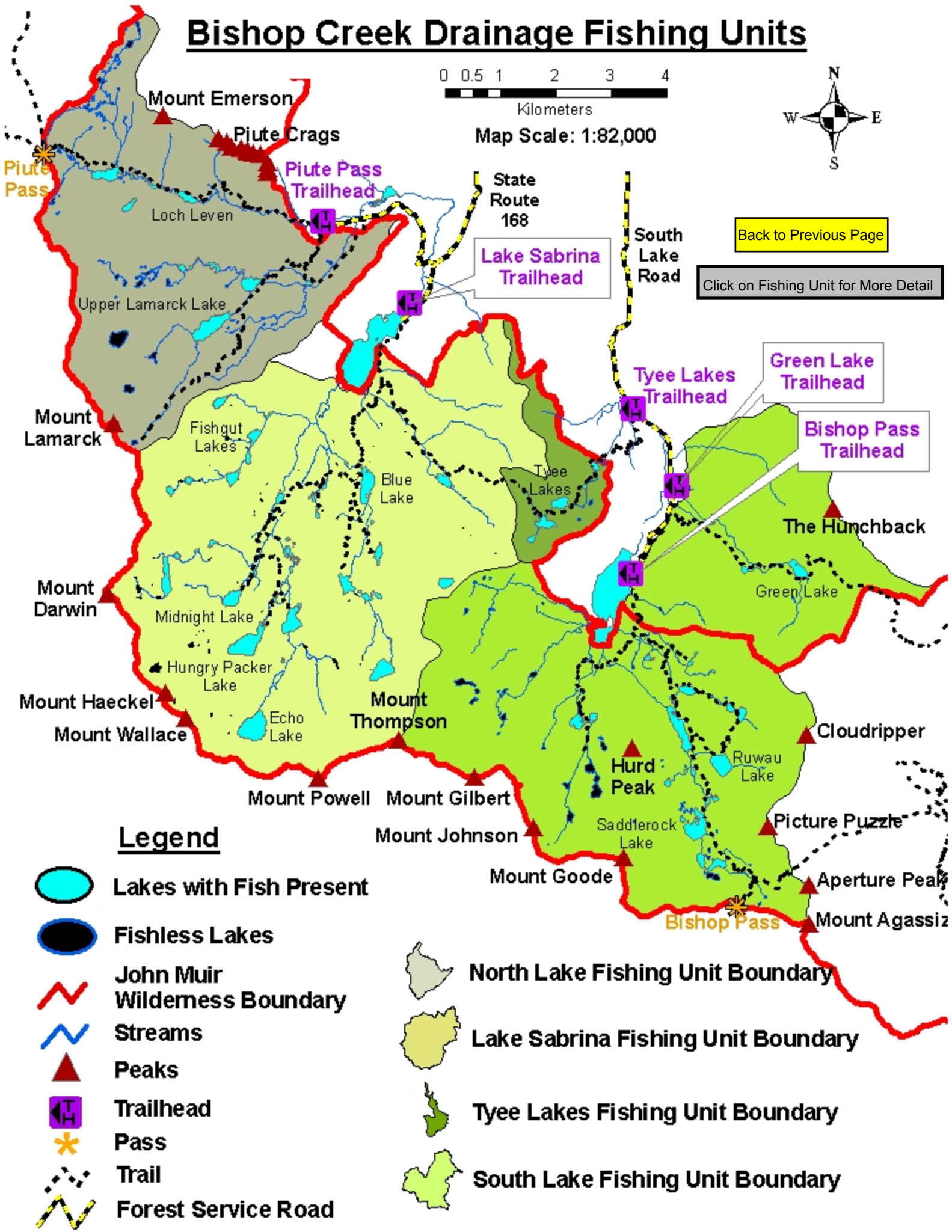


Map Scale: 1:82,000



[Back to Previous Page](#)

[Click on Fishing Unit for More Detail](#)

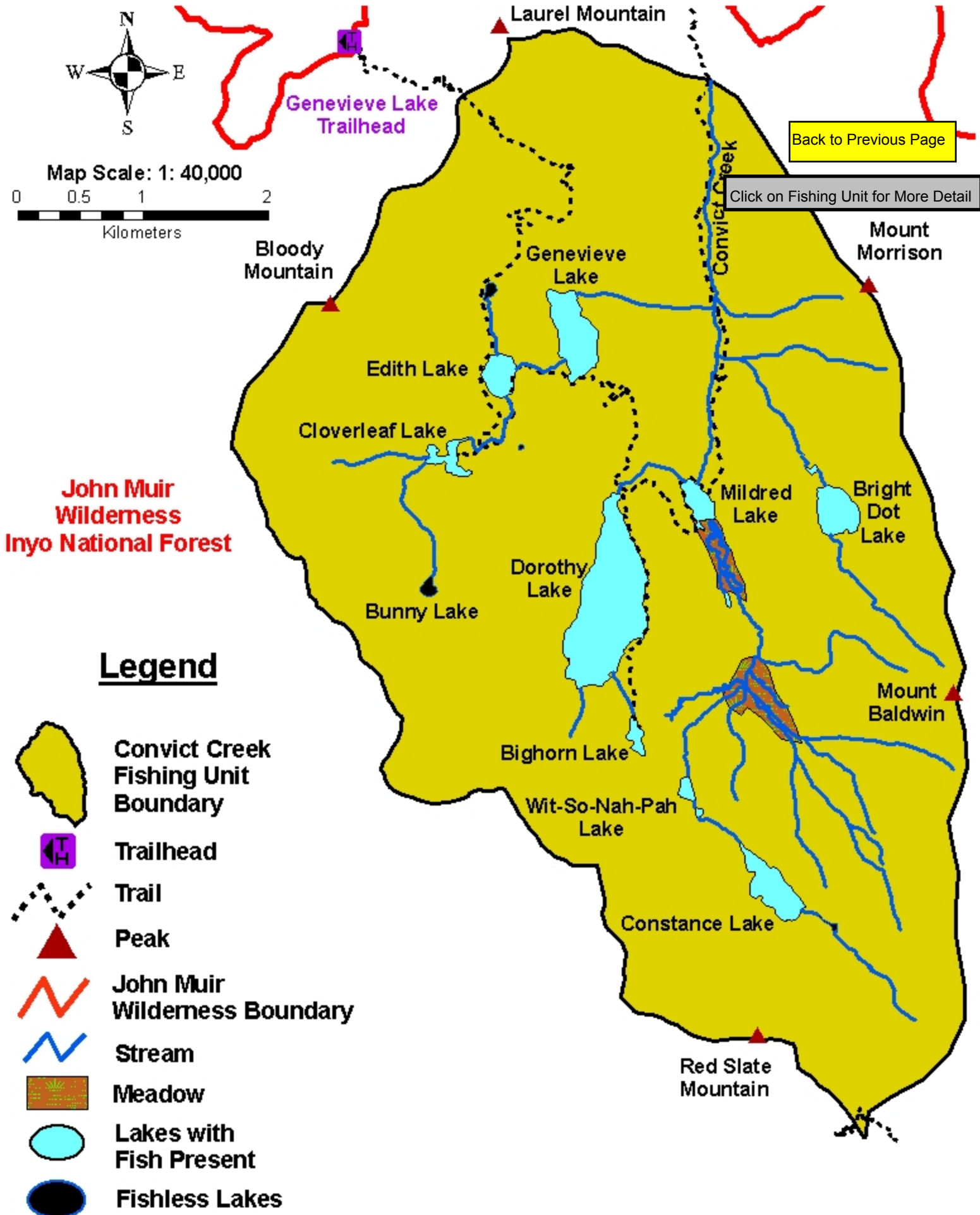


Legend

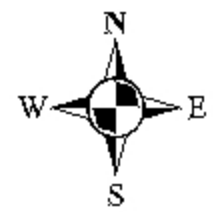
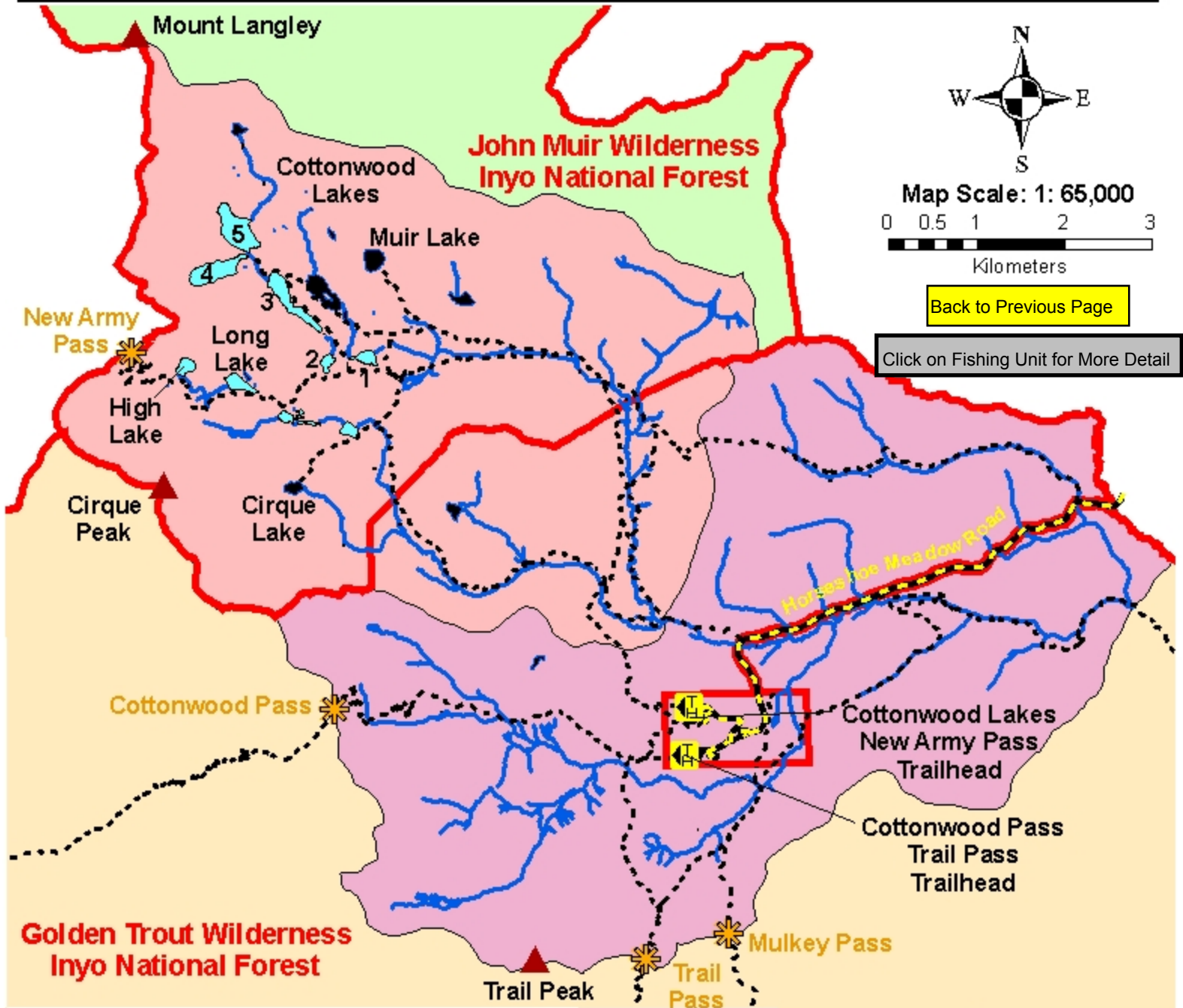
- Lakes with Fish Present
- Fishless Lakes
- John Muir Wilderness Boundary
- Streams
- Peaks
- Trailhead
- Pass
- Trail
- Forest Service Road

- North Lake Fishing Unit Boundary
- Lake Sabrina Fishing Unit Boundary
- Tye Lakes Fishing Unit Boundary
- South Lake Fishing Unit Boundary

Convict Creek Fishing Unit fish species distribution.



Cottonwood Creek Drainage Fishing Units.



Map Scale: 1: 65,000
 0 0.5 1 2 3
 Kilometers

[Back to Previous Page](#)

[Click on Fishing Unit for More Detail](#)

Legend

- Trailhead
- Trail
- Road
- John Muir Wilderness
- Golden Trout Wilderness
- Stream
- Peak
- Pass
- Lakes with Fish Present
- Fishless Lakes

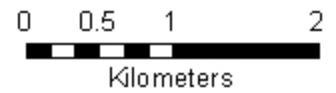
**Cottonwood Creek Drainage:
 Special Fishing Regulations
 apply in this area.
 Click here for Information.**

- Cottonwood Lakes Fishing Unit Boundary
- South Fork Cottonwood Creek Fishing Unit Boundary

Coyote Flat Drainage Fishing Units.

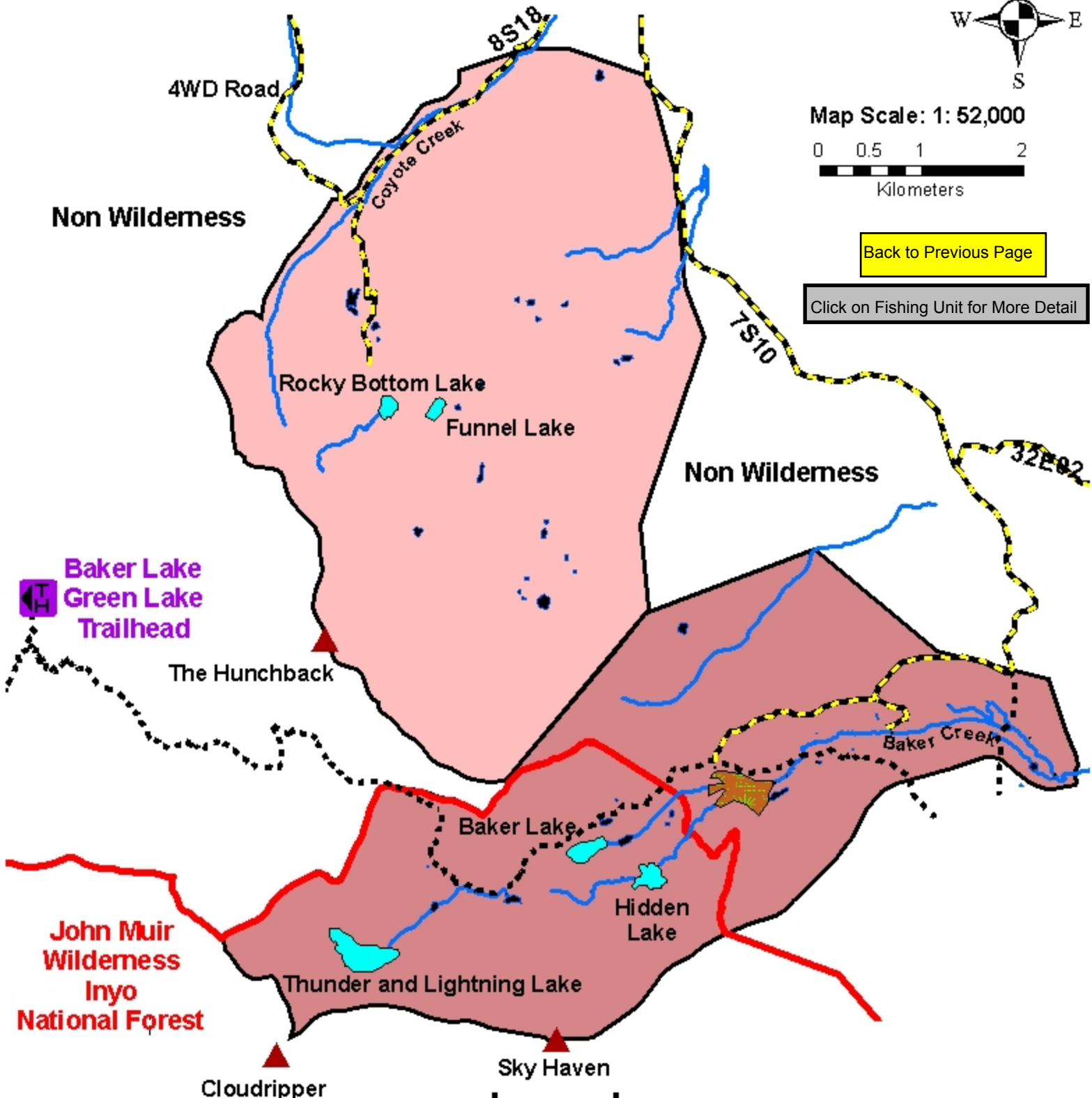


Map Scale: 1: 52,000



[Back to Previous Page](#)

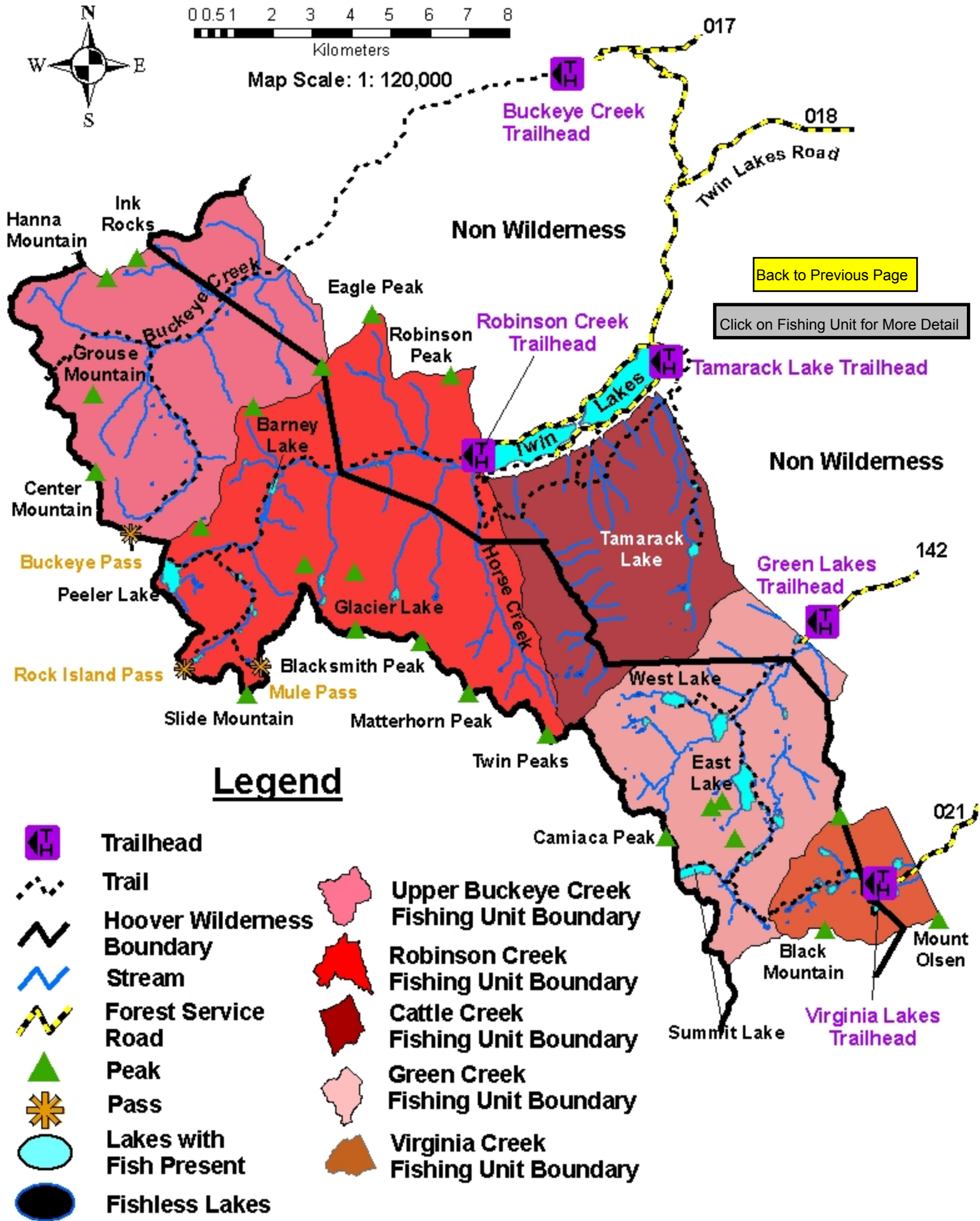
[Click on Fishing Unit for More Detail](#)



Legend

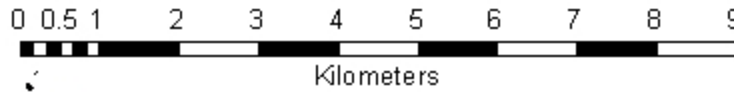
- | | | | | | |
|--|-------------------------------|--|-------------------------|--|------------------------------------|
| | Trailhead | | Meadow | | Coyote Creek Fishing Unit Boundary |
| | Trail | | Peak | | Baker Creek Fishing Unit Boundary |
| | John Muir Wilderness Boundary | | Lakes with Fish Present | | |
| | Stream | | Fishless Lakes | | |
| | Forest Service Road | | | | |

East Walker River Drainage Fishing Units.



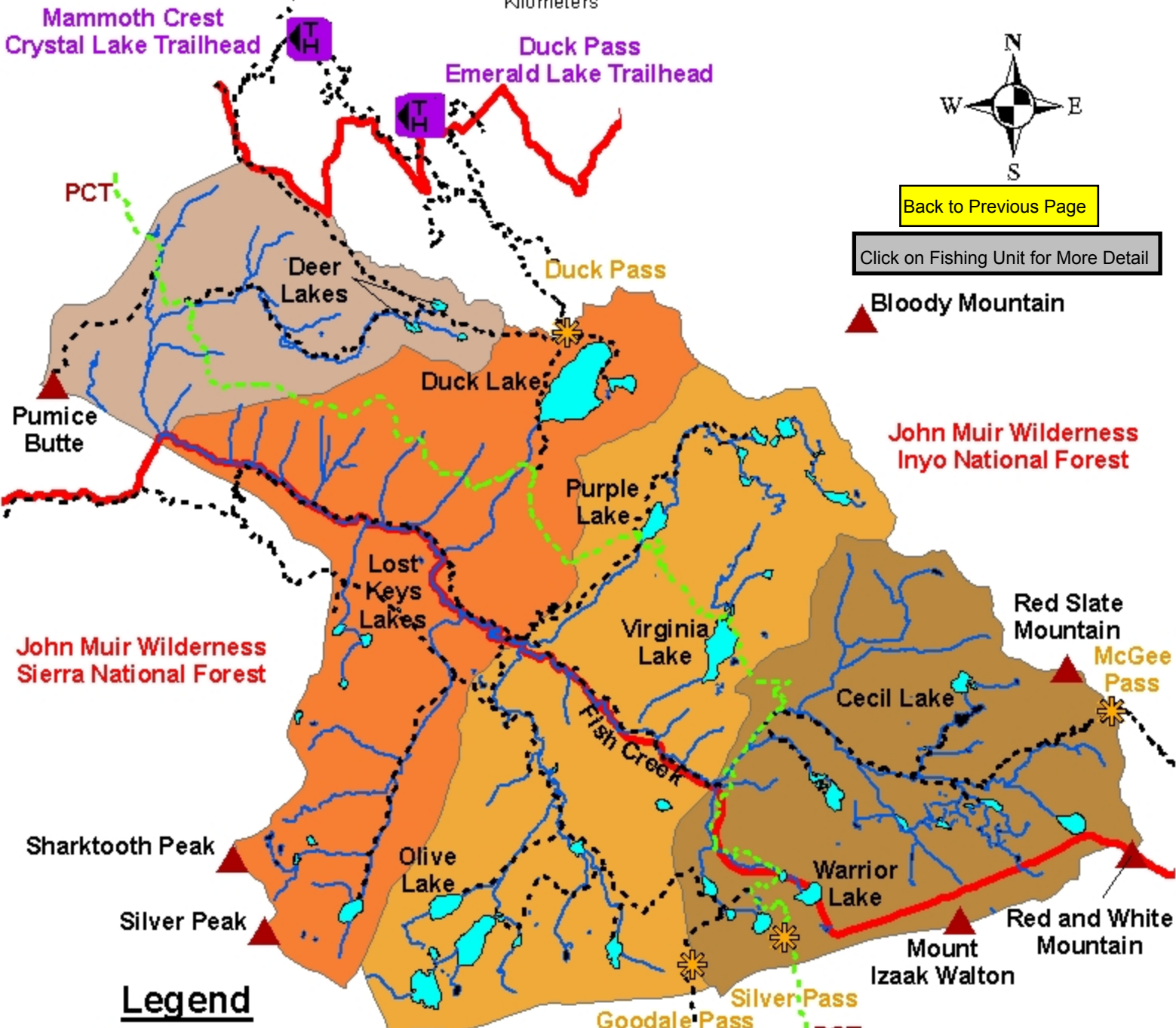
Fish Creek Drainage Fishing Units

Map Scale: 1: 95,000



[Back to Previous Page](#)

[Click on Fishing Unit for More Detail](#)



Legend

- Trailhead
- Trail
- Pacific Crest National Scenic Trail
- John Muir Wilderness Boundary
- Stream
- Peak
- Pass
- Lakes with Fish Present
- Fishless Lakes
- Deer Creek Fishing Unit Boundary
- Duck Lake Fishing Unit Boundary
- Purple Creek Fishing Unit Boundary
- Hortense Lake Fishing Unit Boundary

French and Piute Canyons Fishing Units.

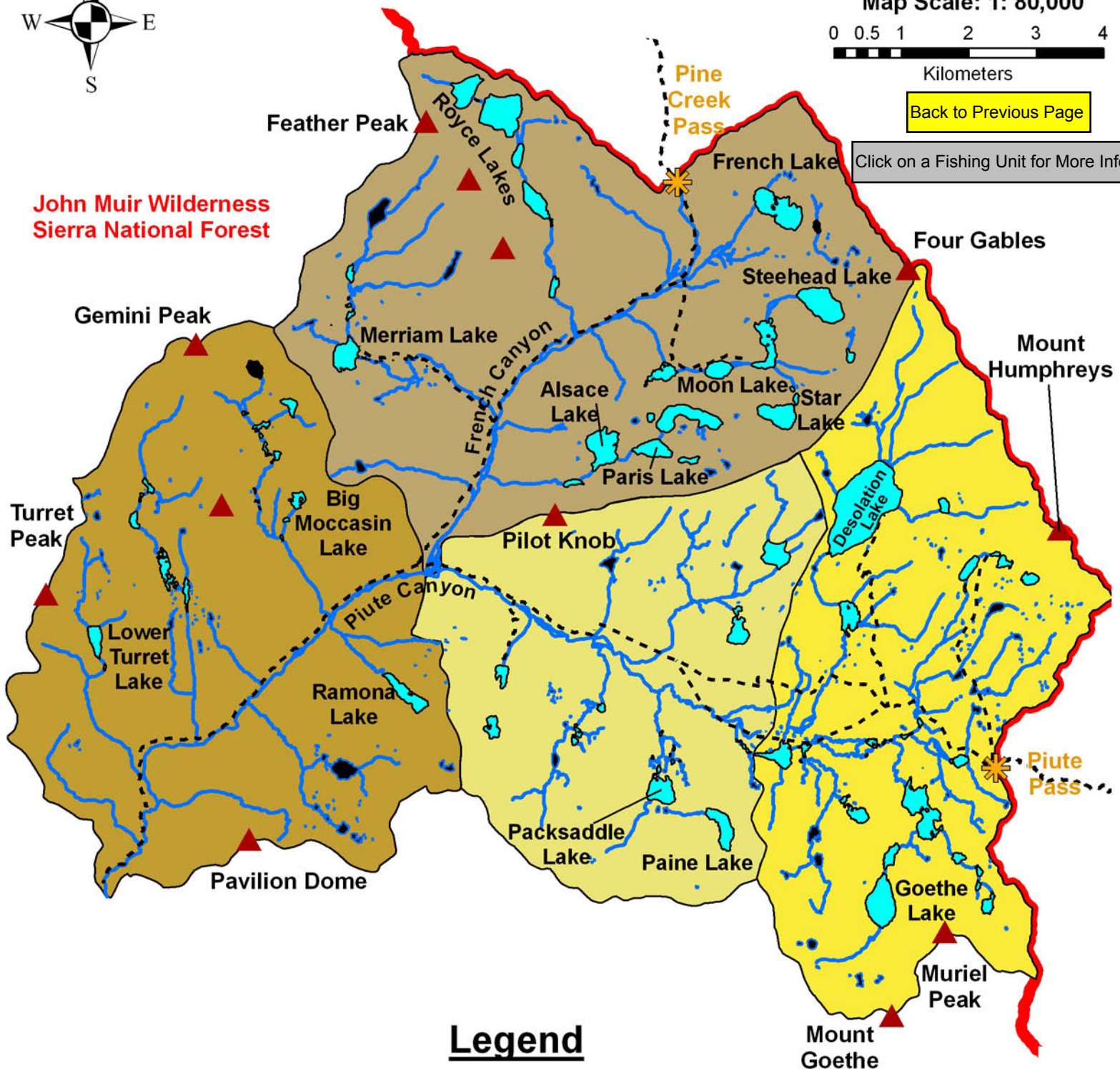


Map Scale: 1: 80,000



[Back to Previous Page](#)

Click on a Fishing Unit for More Info

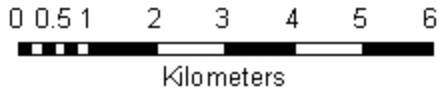


Legend

- | | | | | | |
|--|-------------------------------|--|-------------------------|--|---------------------------------------|
| | Trailhead | | Peak | | French Canyon Fishing Unit Boundary |
| | Trail | | Pass | | Humphreys Basin Fishing Unit Boundary |
| | John Muir Wilderness Boundary | | Lakes with Fish Present | | Piute Creek Fishing Unit Boundary |
| | Stream | | Fishless Lakes | | Piute Canyon Fishing Unit Boundary |

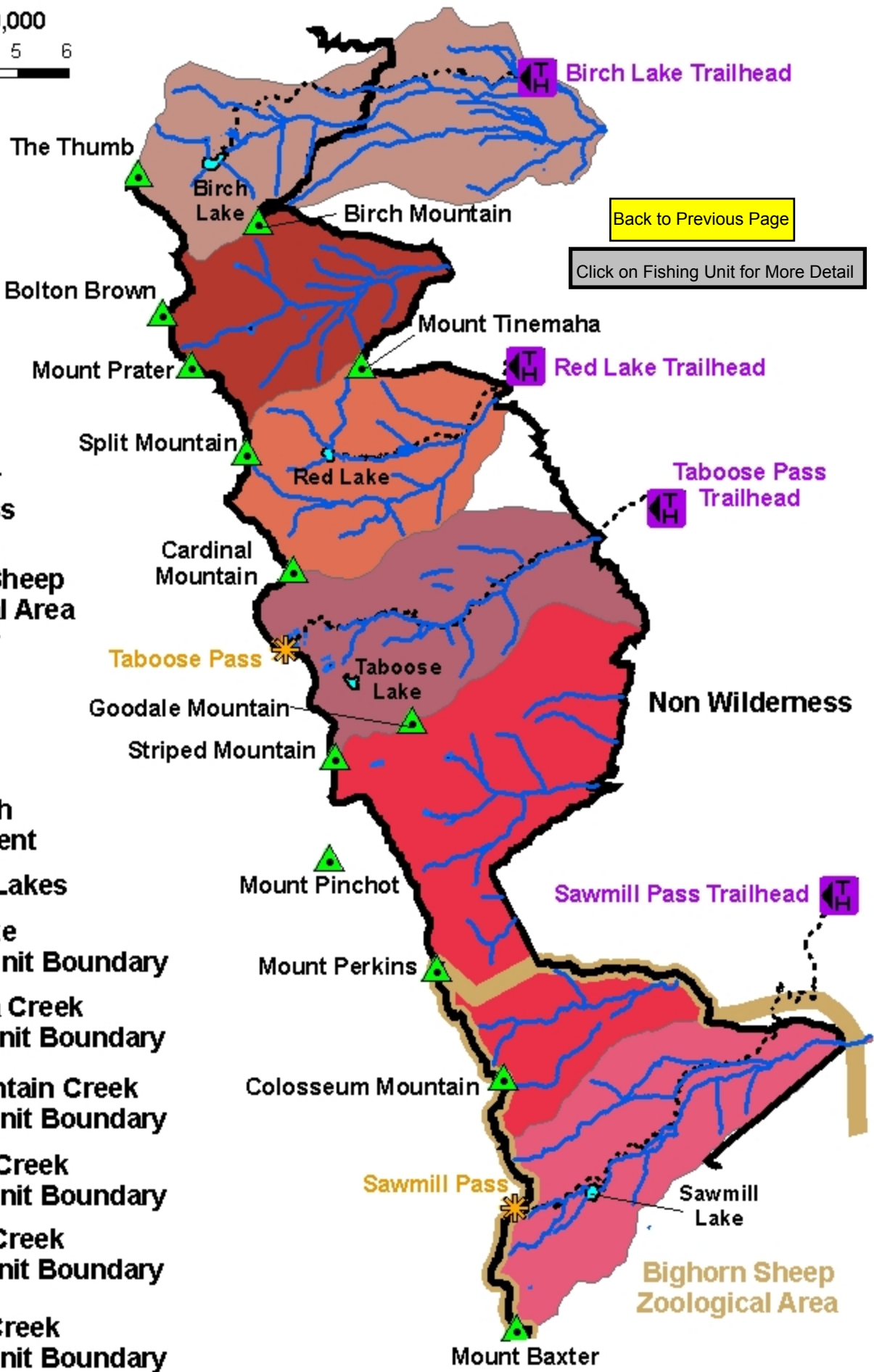
Goodale Drainage Fishing Units.

Map Scale: 1: 110,000



Legend

-  Trailhead
-  Trail
-  John Muir Wilderness Boundary
-  Bighorn Sheep Zoological Area Boundary
-  Stream
-  Peak
-  Pass
-  Lakes with Fish Present
-  Fishless Lakes
-  Birch Lake Fishing Unit Boundary
-  Tinemaha Creek Fishing Unit Boundary
-  Red Mountain Creek Fishing Unit Boundary
-  Taboose Creek Fishing Unit Boundary
-  Goodale Creek Fishing Unit Boundary
-  Sawmill Creek Fishing Unit Boundary



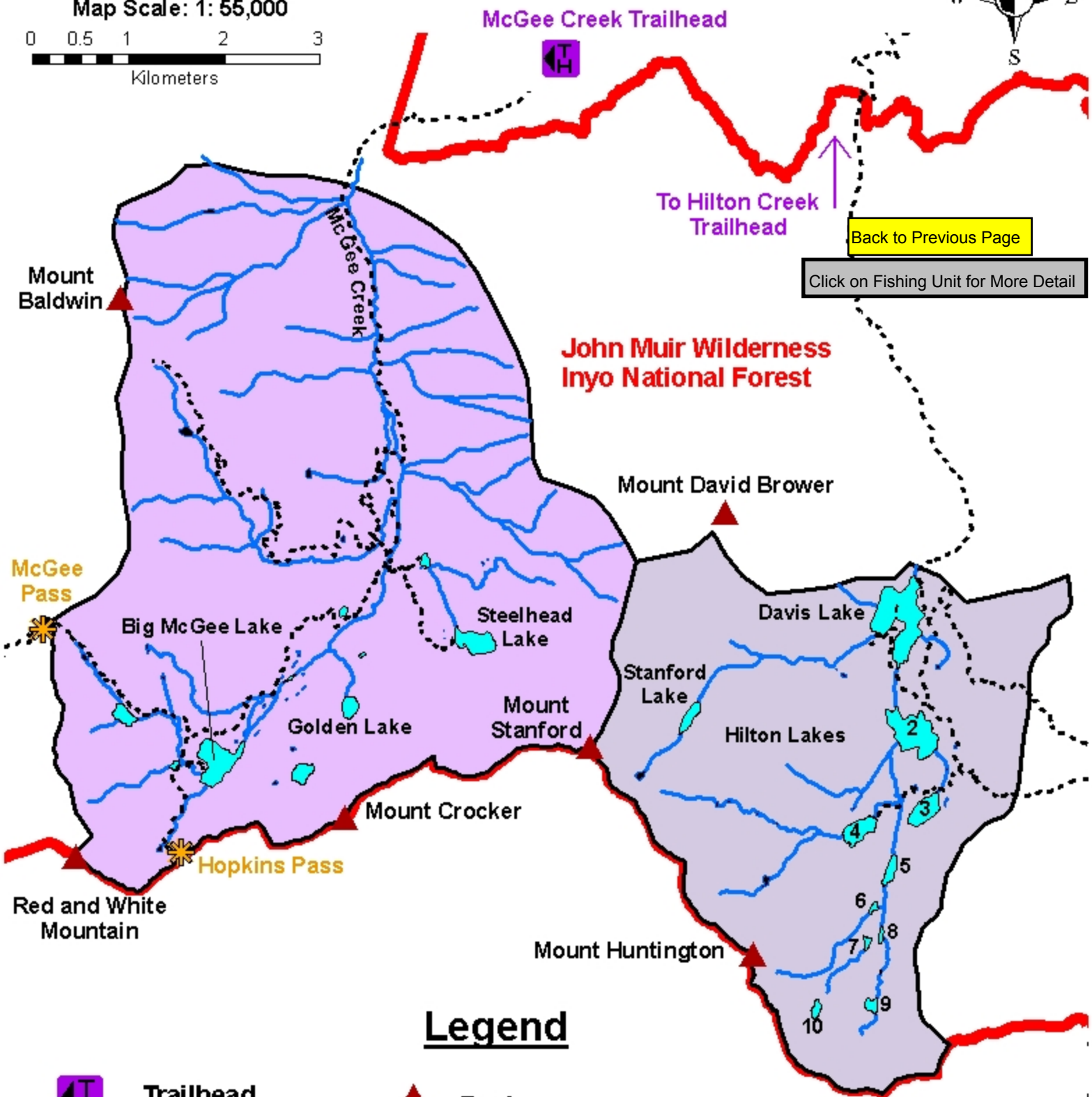
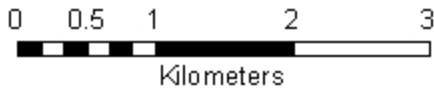
[Back to Previous Page](#)

[Click on Fishing Unit for More Detail](#)

Hilton-McGee Drainage Fishing Units.



Map Scale: 1: 55,000



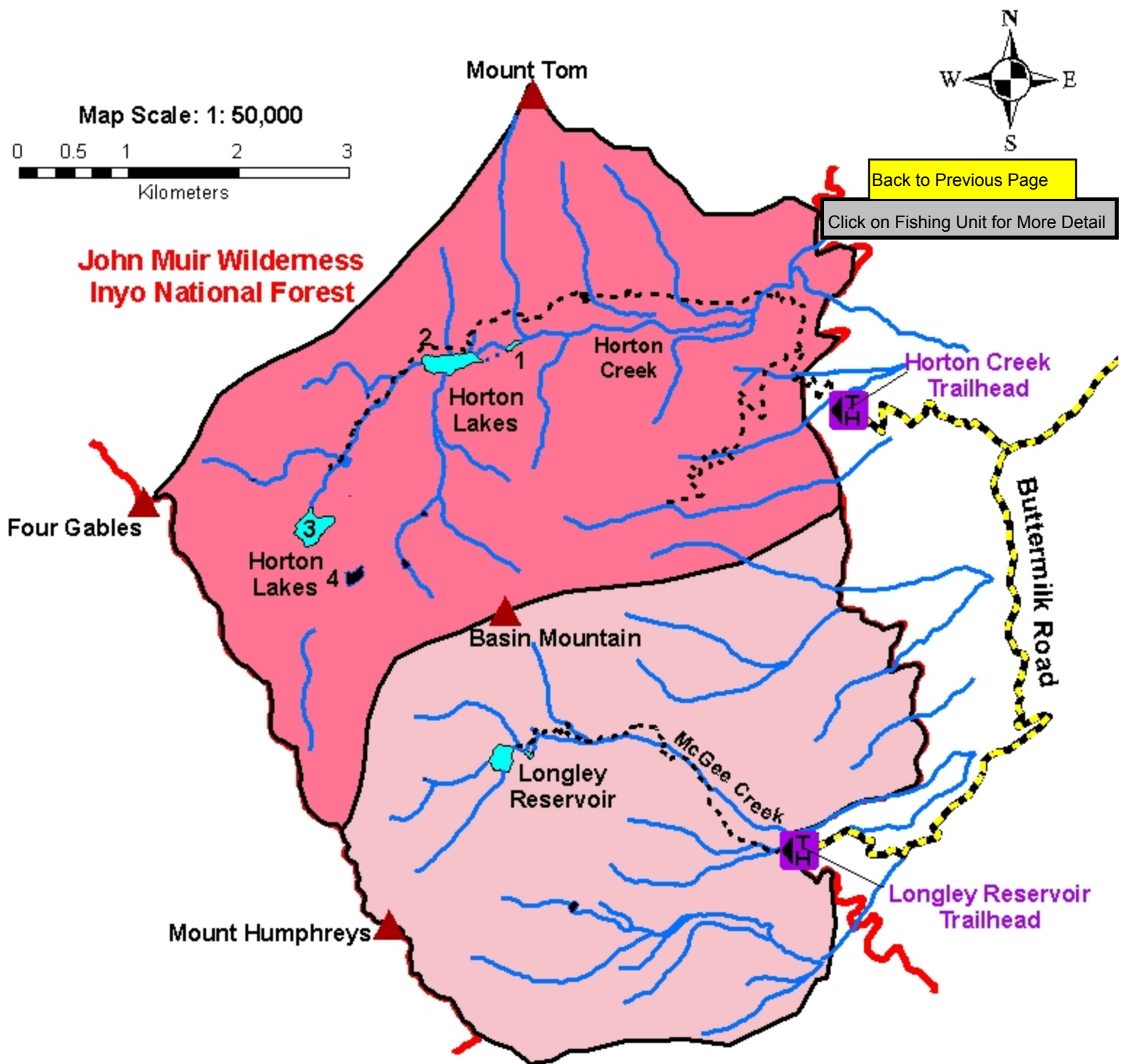
[Back to Previous Page](#)

[Click on Fishing Unit for More Detail](#)











Legend

- | | | | | | |
|--|-------------------------------|--|-------------------------|--|------------------------------------|
| | Trailhead | | Peak | | McGee Creek Fishing Unit Boundary |
| | Trail | | Pass | | Hilton Lakes Fishing Unit Boundary |
| | John Muir Wilderness Boundary | | Lakes with Fish Present | | |
| | Stream | | Fishless Lakes | | |

Horton Creek Drainage Fishing Units.



Legend

















- | | | | | | |
|---|-------------------------------|---|-------------------------|--|------------------------------------|
|  | Trailhead |  | Lakes with Fish Present |  | Horton Creek Fishing Unit Boundary |
|  | Trail |  | Fishless Lakes |  | McGee Creek Fishing Unit Boundary |
|  | John Muir Wilderness Boundary |  | Stream | | |
|  | Forest Service Road |  | Peak | | |

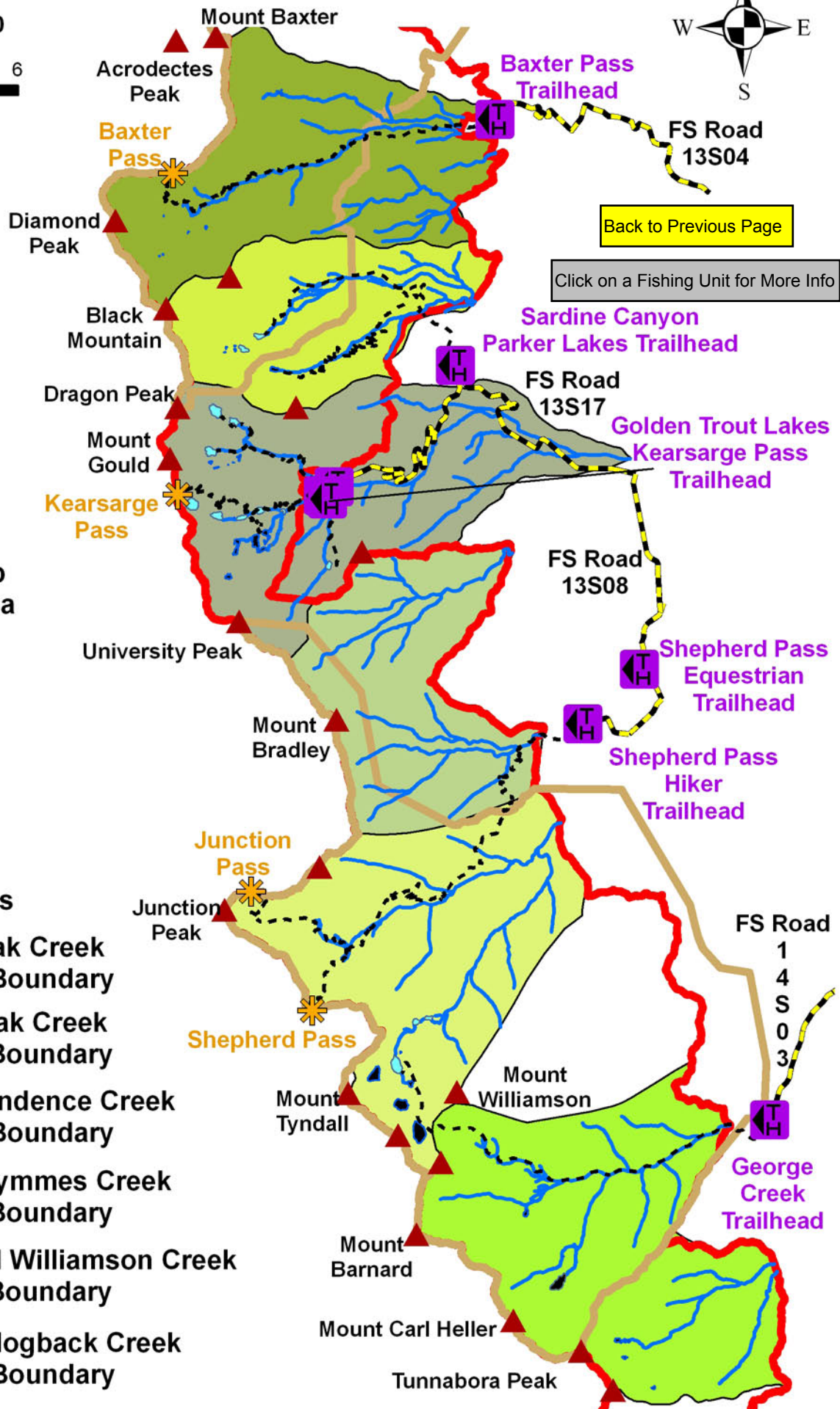
Independence Drainage Fishing Units.

Map Scale: 1: 120,000



Legend

-  Trailhead
-  Trail
-  Forest Service Road
-  John Muir Wilderness Boundary
-  Bighorn Sheep Zoological Area Boundary
-  Stream
-  Peak
-  Pass
-  Lakes with Fish Present
-  Fishless Lakes
-  North Fork Oak Creek Fishing Unit Boundary
-  South Fork Oak Creek Fishing Unit Boundary
-  Upper Independence Creek Fishing Unit Boundary
-  Pinyon and Symmes Creek Fishing Unit Boundary
-  Shepherd and Williamson Creek Fishing Unit Boundary
-  George and Hogback Creek Fishing Unit Boundary

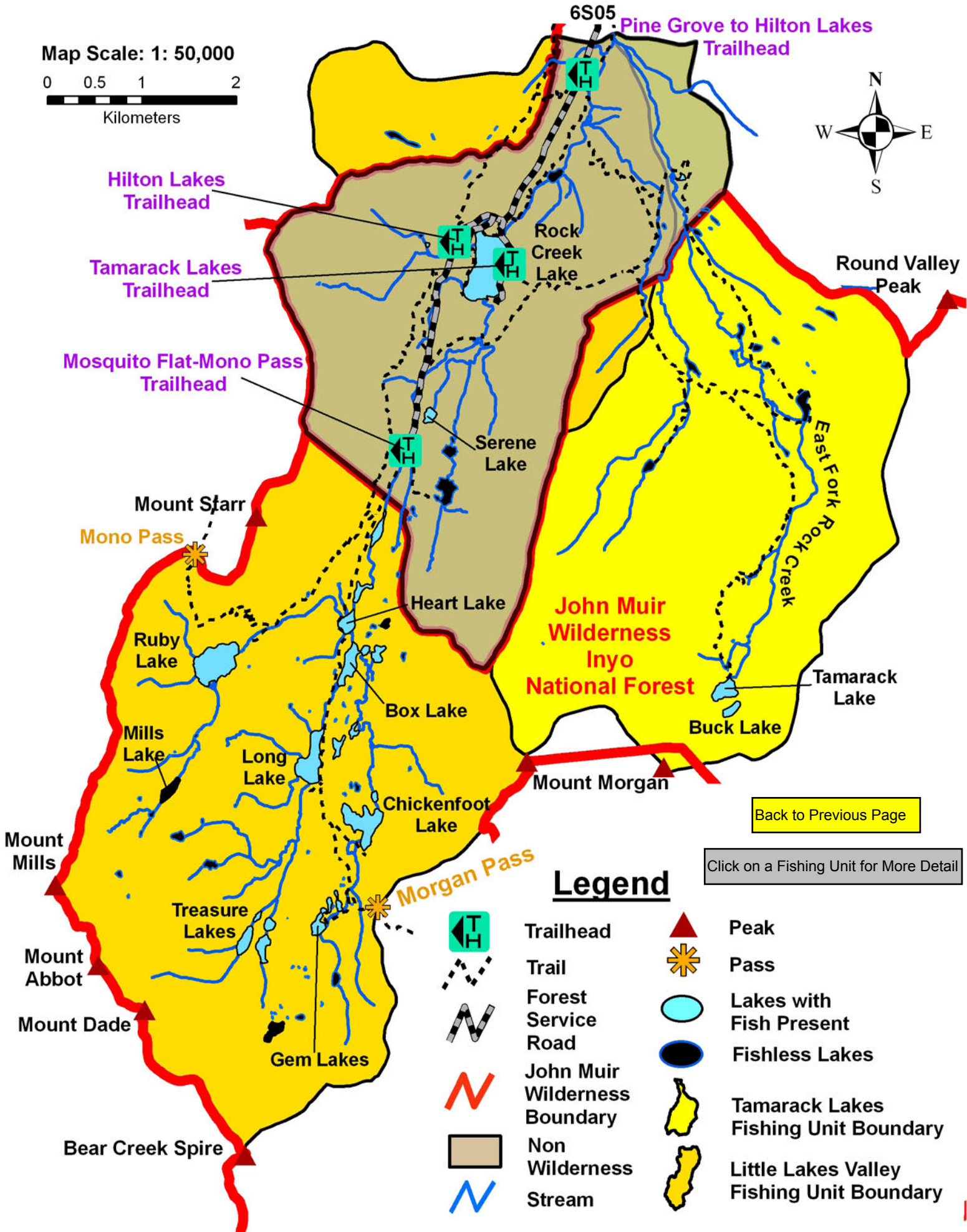
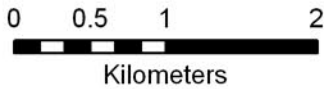


[Back to Previous Page](#)

[Click on a Fishing Unit for More Info](#)

Little Lakes Valley Drainage Fishing Units.

Map Scale: 1: 50,000



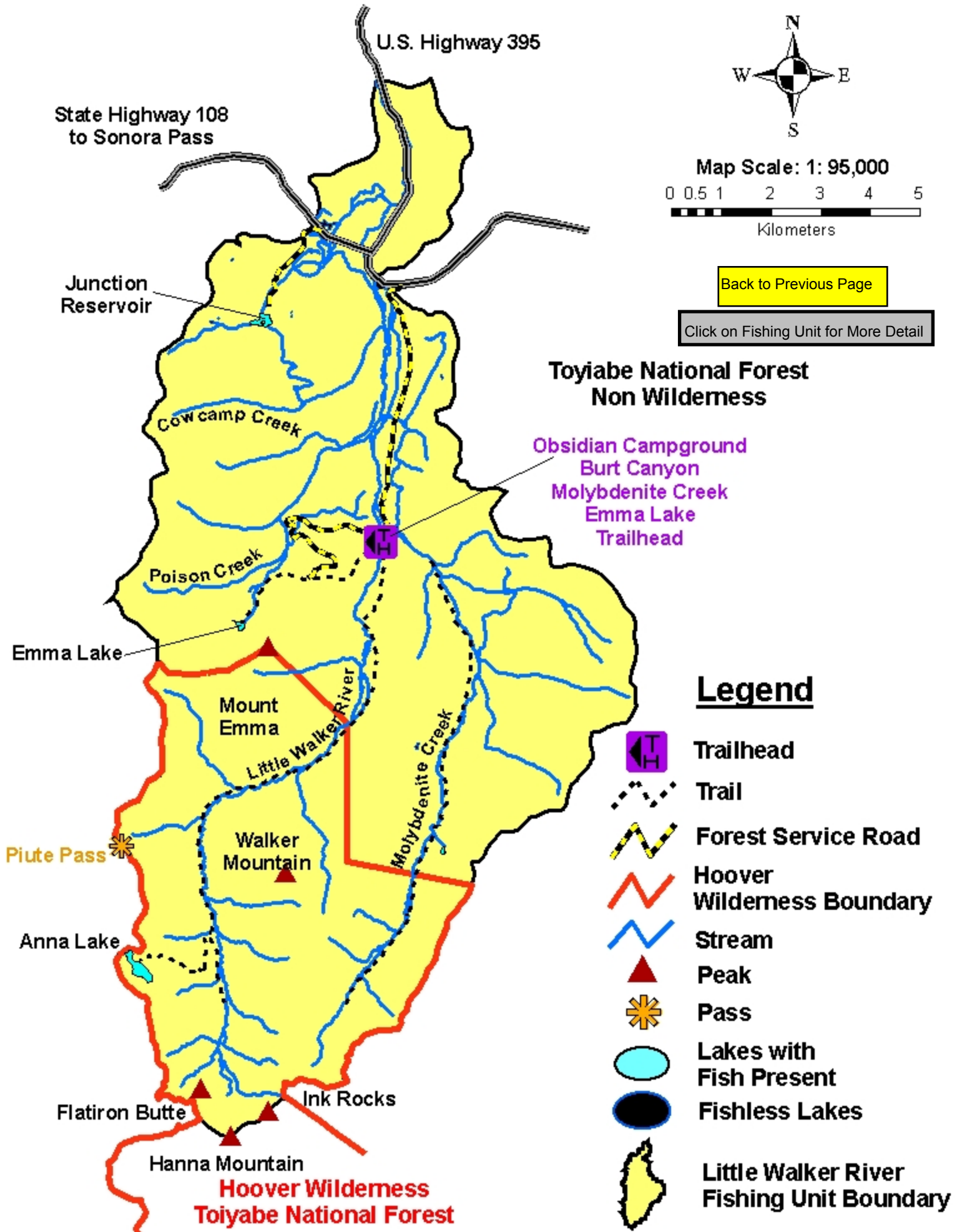
[Back to Previous Page](#)

[Click on a Fishing Unit for More Detail](#)

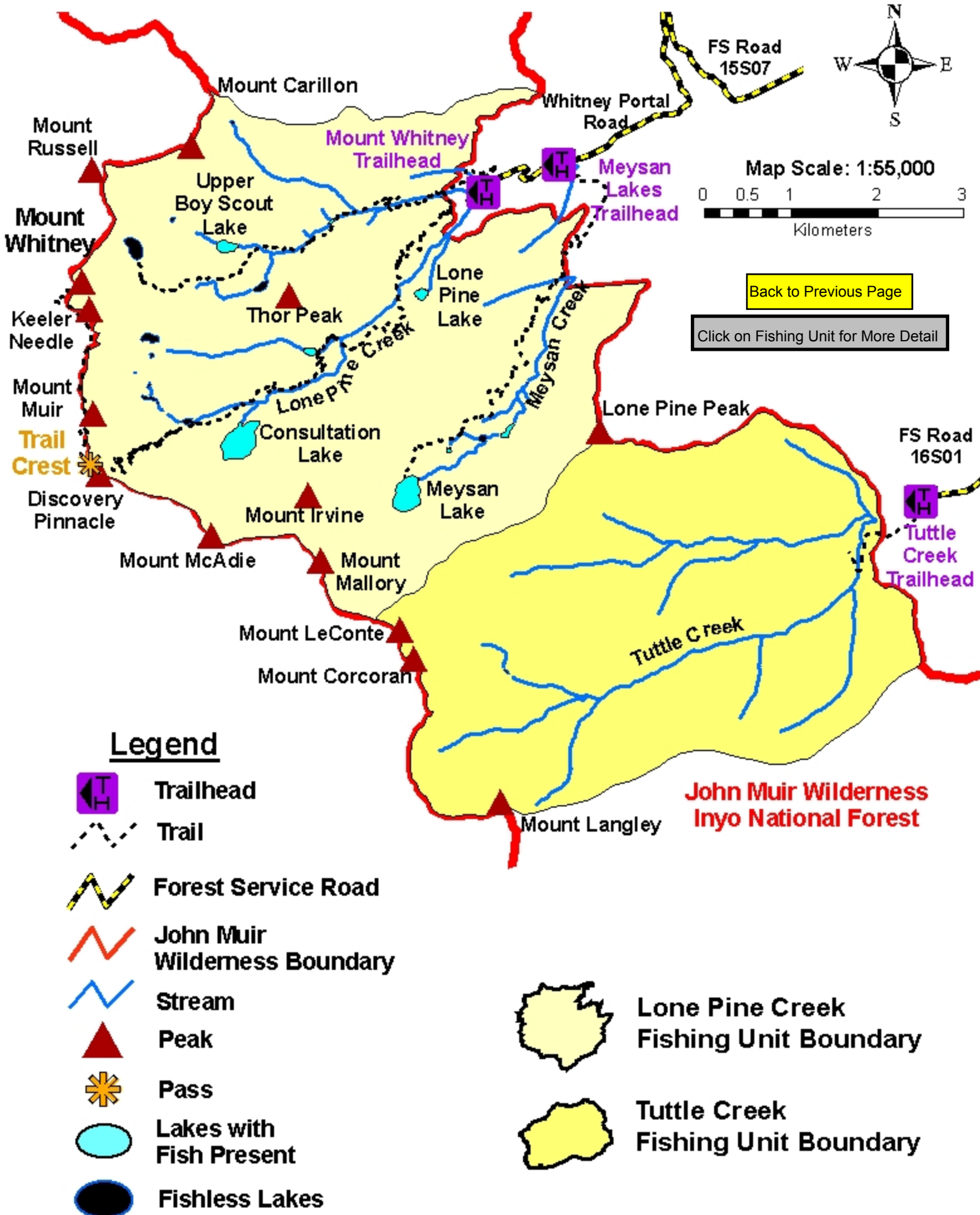
Legend

- | | | | |
|--|-------------------------------|--|---|
| | Trailhead | | Peak |
| | Trail | | Pass |
| | Forest Service Road | | Lakes with Fish Present |
| | John Muir Wilderness Boundary | | Fishless Lakes |
| | Non Wilderness | | Tamarack Lakes Fishing Unit Boundary |
| | Stream | | Little Lakes Valley Fishing Unit Boundary |

Little Walker River Drainage Fishing Units.

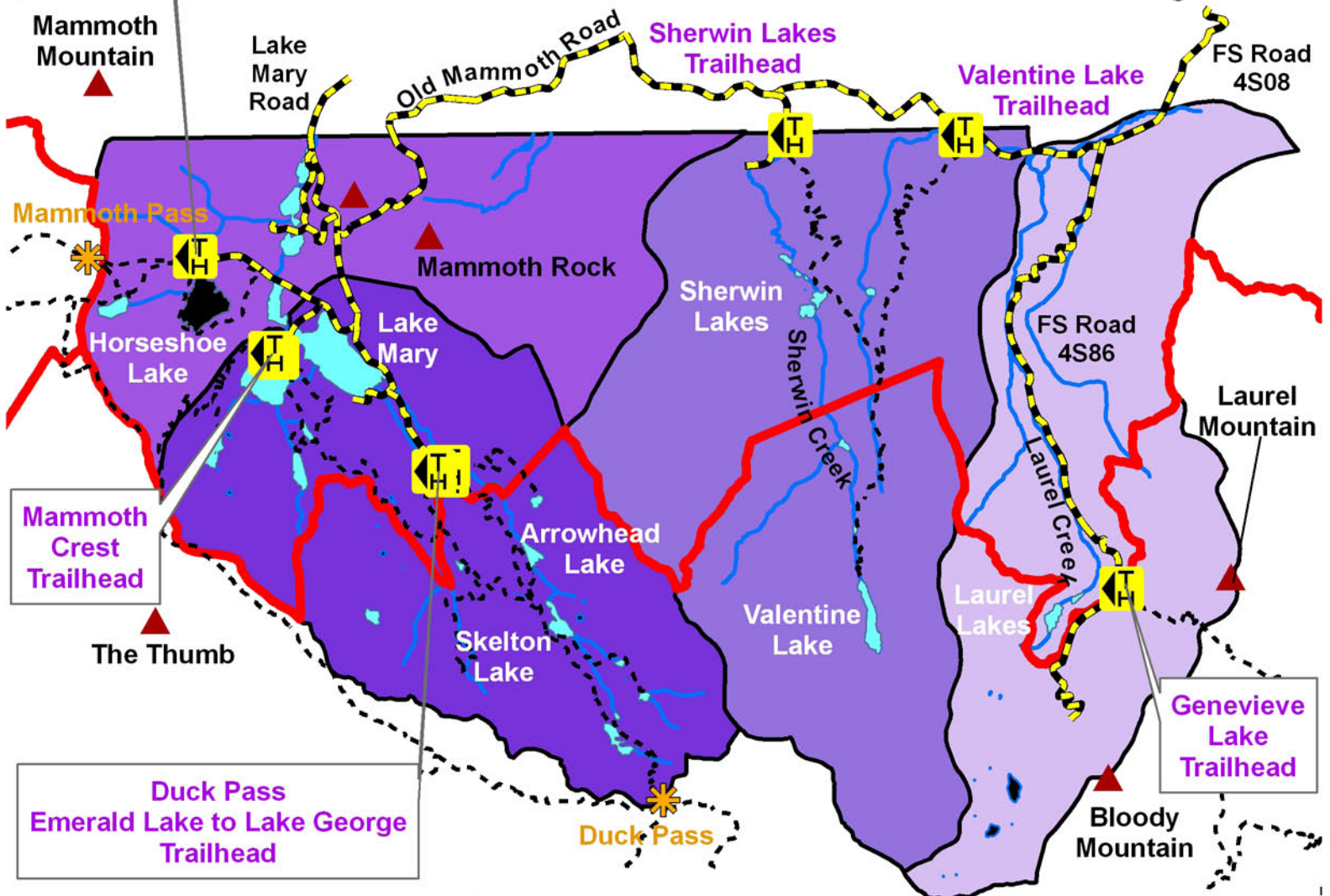
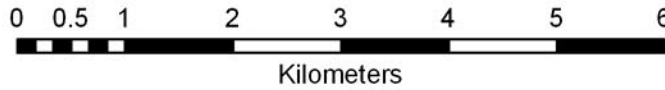


Lone Pine Creek Drainage Fishing Units.



Mammoth Lakes Drainage Fishing Units.

Map Scale: 1: 70,000



John Muir Wilderness Inyo National Forest

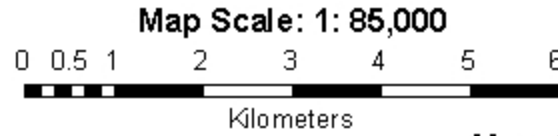
[Back to Previous Page](#)

[Click on a Fishing Unit for More Info](#)

Legend

- Trailhead
- Trail
- Pacific Crest National Scenic Trail
- Forest Service Road
- John Muir Wilderness Boundary
- Stream
- Peak
- Pass
- Lakes with Fish Present
- Fishless Lakes
- Upper Mammoth Creek Fishing Unit Boundary
- Coldwater Creek Fishing Unit Boundary
- Sherwin Creek Fishing Unit Boundary
- Laurel Creek Fishing Unit Boundary

Mono Creek Drainage Fishing Units.



[Back to Previous Page](#)

[Click on Fishing Unit for More Detail](#)



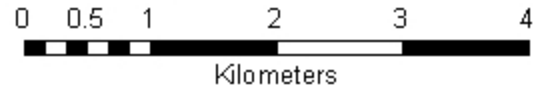
Legend

- | | | | |
|--|-------------------------------------|--|---|
| | Trailhead | | Silver Pass Creek Fishing Unit Boundary |
| | Trail | | Hopkins Creek Fishing Unit Boundary |
| | Pacific Crest National Scenic Trail | | Mills Creek Fishing Unit Boundary |
| | John Muir Wilderness Boundary | | Pioneer Basin Fishing Unit Boundary |
| | Stream | | Lakes with Fish Present |
| | Peak | | Fishless Lakes |
| | Pass | | |

Pine Lakes Drainage Fishing Units.



Map Scale: 1: 60,000

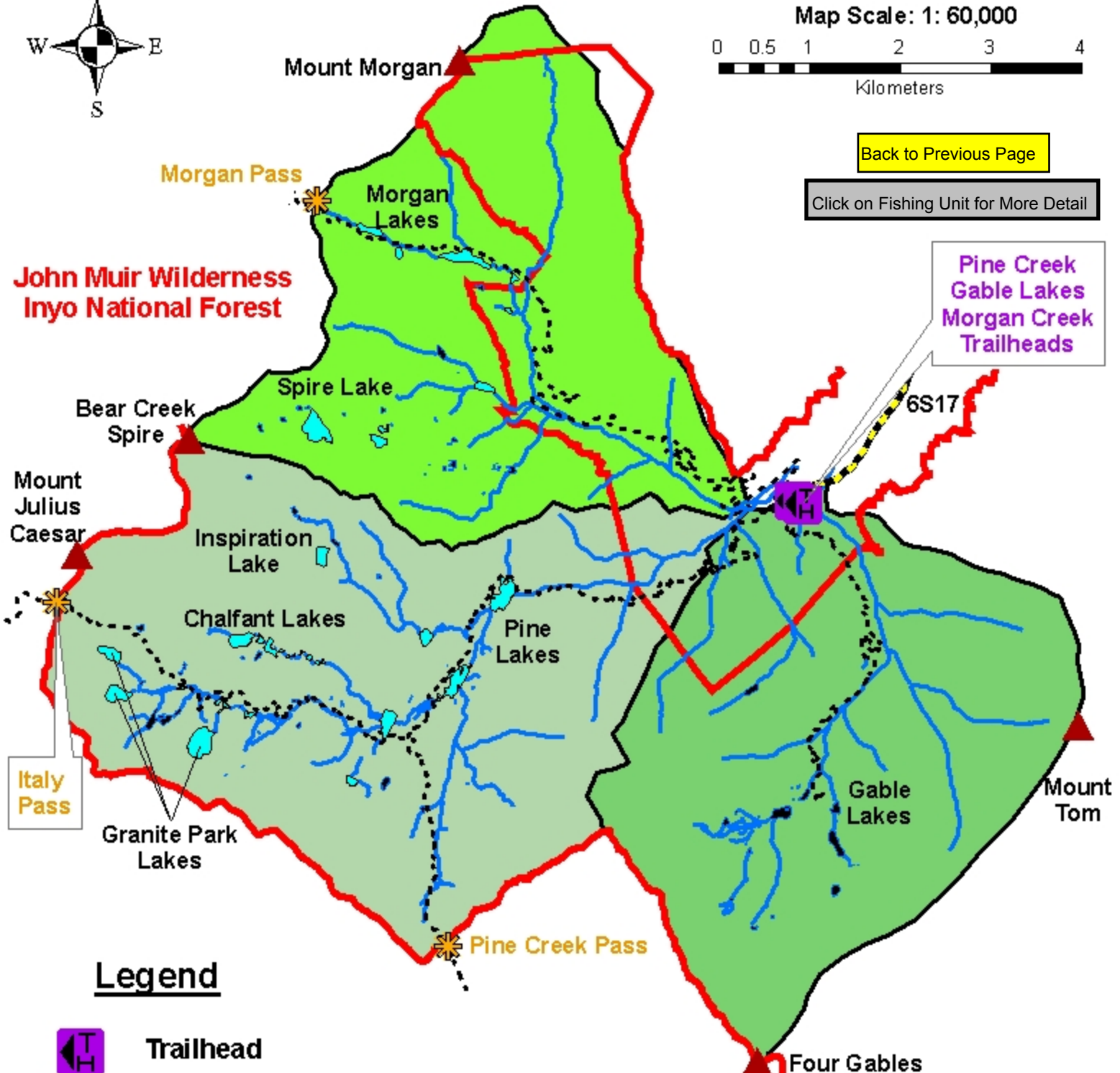


[Back to Previous Page](#)

[Click on Fishing Unit for More Detail](#)

**John Muir Wilderness
Inyo National Forest**

Pine Creek
Gable Lakes
Morgan Creek
Trailheads

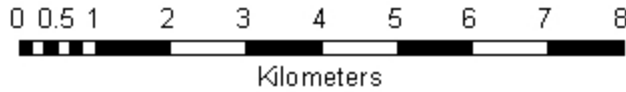


Legend

- | | | | |
|--|-------------------------------|--|------------------------------------|
| | Trailhead | | Morgan Creek Fishing Unit Boundary |
| | Trail | | Pine Creek Fishing Unit Boundary |
| | John Muir Wilderness Boundary | | Gable Creek Fishing Unit Boundary |
| | Stream | | Lakes with Fish Present |
| | Peak | | Fishless Lakes |
| | Pass | | Forest Service Road |

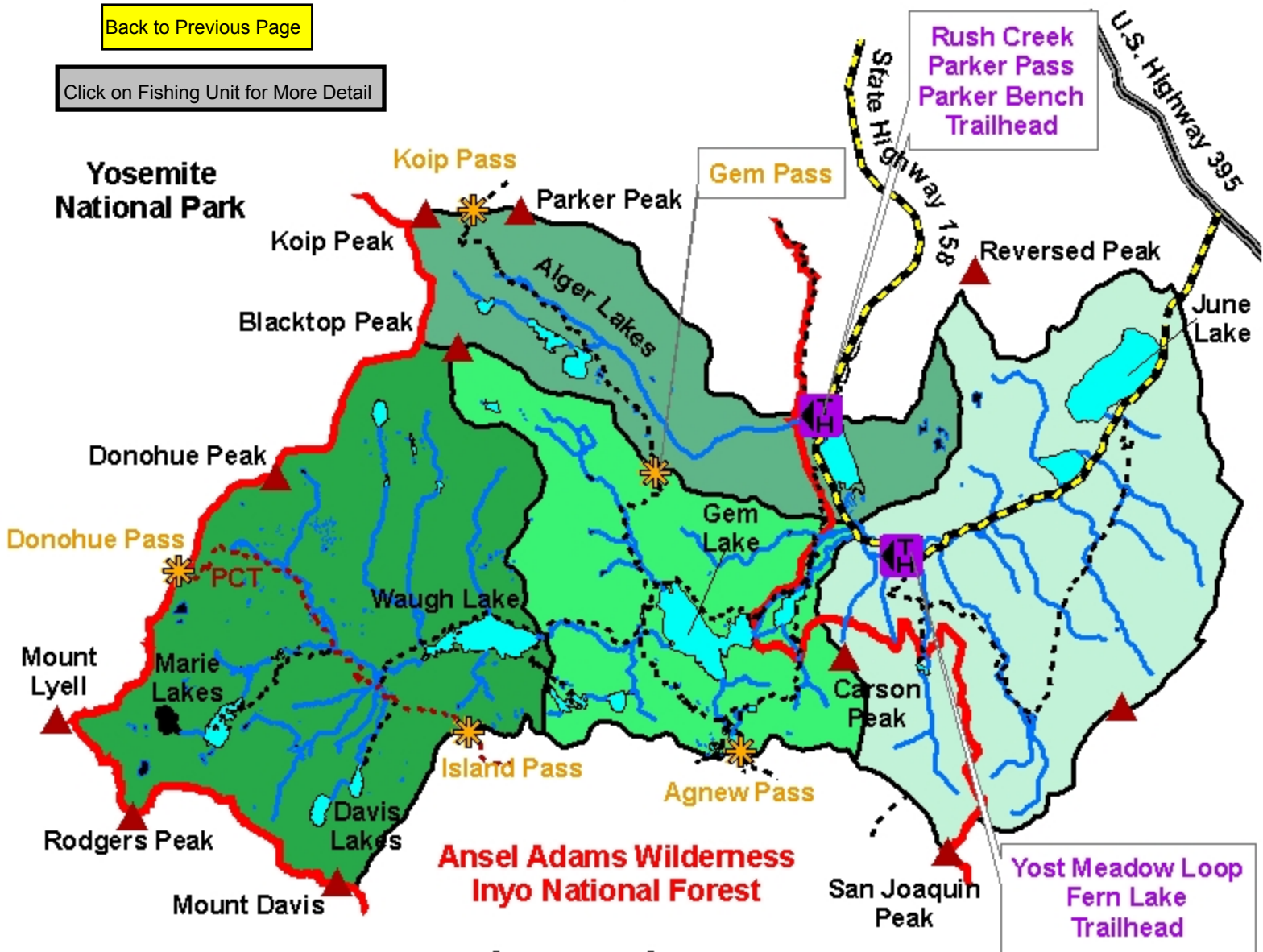
Rush Creek Drainage Fishing Units.

Map Scale: 1:100,000



[Back to Previous Page](#)

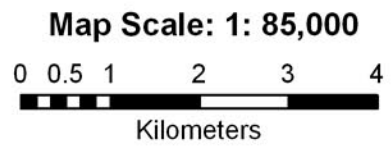
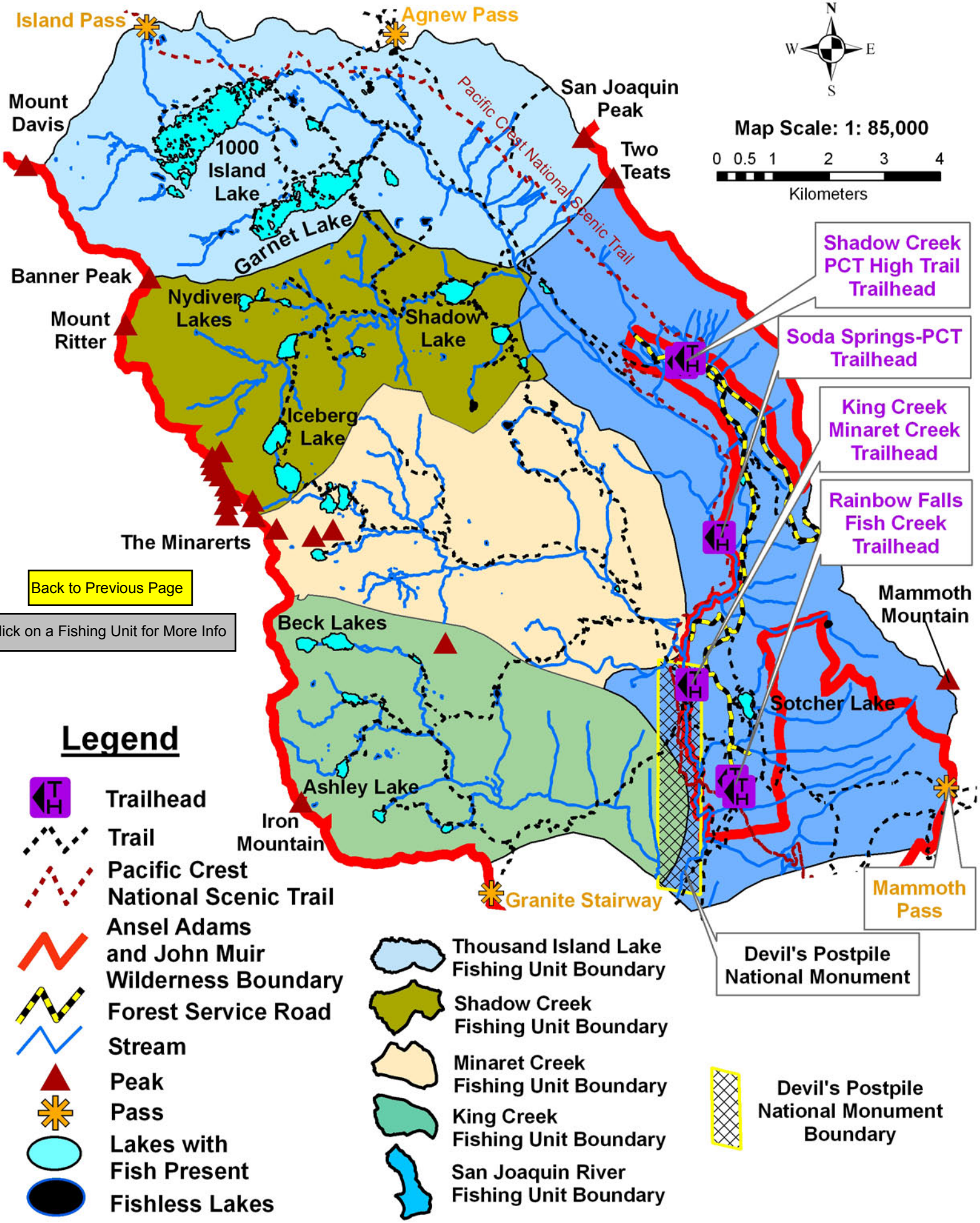
[Click on Fishing Unit for More Detail](#)



Legend

- | | | | | | |
|--|-------------------------------------|--|-------------------------|--|-----------------------------------|
| | Trailhead | | Lakes with Fish Present | | Marie Lakes Fishing Unit Boundary |
| | Trail | | Fishless Lakes | | Alger Creek Fishing Unit Boundary |
| | Pacific Crest National Scenic Trail | | Forest Service Road | | Crest Creek Fishing Unit Boundary |
| | Ansel Adams Wilderness Boundary | | Peak | | June Lakes Fishing Unit Boundary |
| | Stream | | Pass | | |

San Joaquin River Drainage Fishing Units.



[Back to Previous Page](#)

[Click on a Fishing Unit for More Info](#)

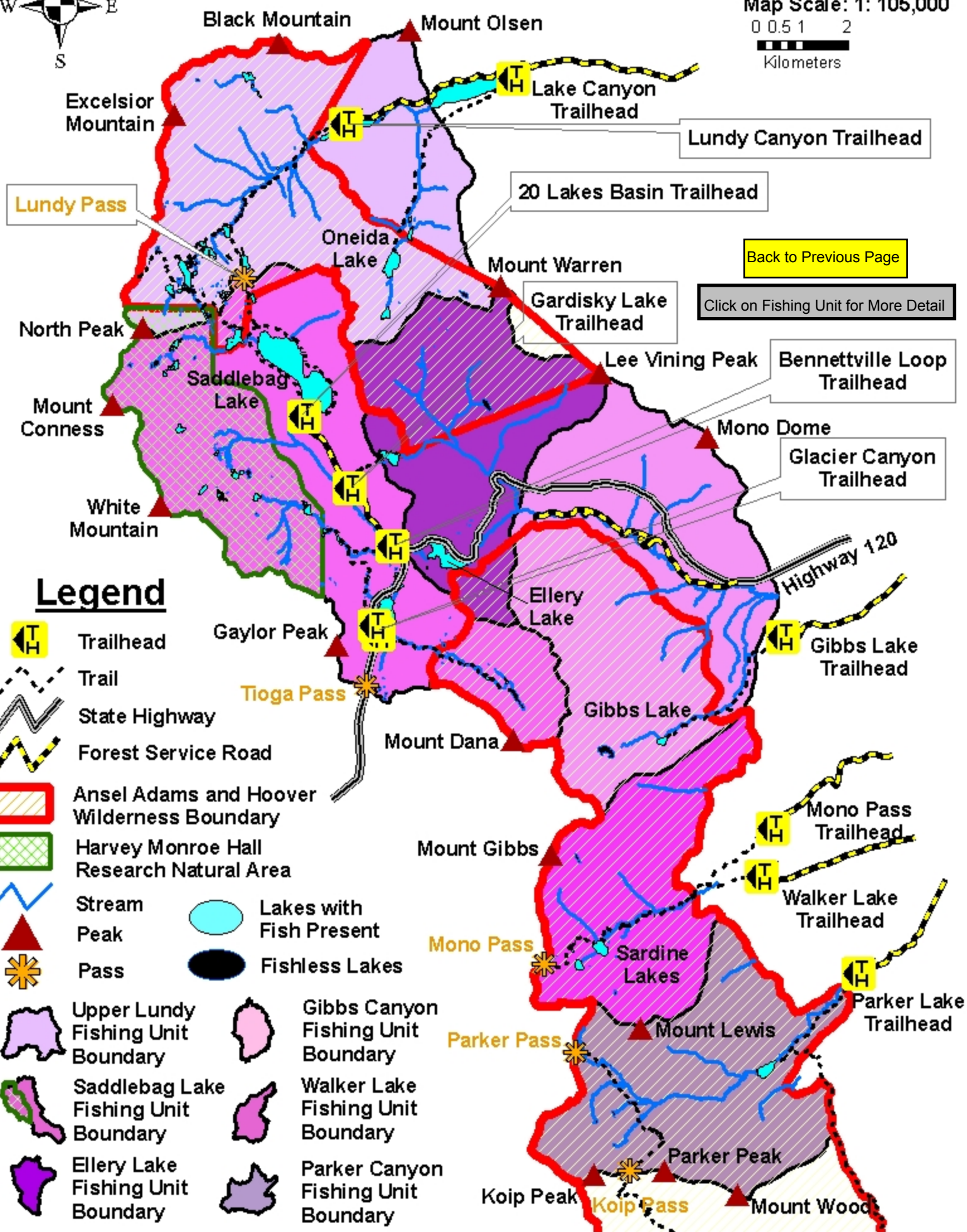
Legend

- Trailhead
- Trail
- Pacific Crest National Scenic Trail
- Ansel Adams and John Muir Wilderness Boundary
- Forest Service Road
- Stream
- Peak
- Pass
- Lakes with Fish Present
- Fishless Lakes
- Thousand Island Lake Fishing Unit Boundary
- Shadow Creek Fishing Unit Boundary
- Minaret Creek Fishing Unit Boundary
- King Creek Fishing Unit Boundary
- San Joaquin River Fishing Unit Boundary
- Devil's Postpile National Monument Boundary

Tioga Pass Drainage Fishing Units.



Map Scale: 1: 105,000



Legend

- Trailhead
- Trail
- State Highway
- Forest Service Road
- Ansel Adams and Hoover Wilderness Boundary
- Harvey Monroe Hall Research Natural Area
- Stream
- Peak
- Pass
- Lakes with Fish Present
- Fishless Lakes
- Upper Lundy Fishing Unit Boundary
- Saddlebag Lake Fishing Unit Boundary
- Ellery Lake Fishing Unit Boundary
- Gibbs Canyon Fishing Unit Boundary
- Walker Lake Fishing Unit Boundary
- Parker Canyon Fishing Unit Boundary

[Back to Previous Page](#)

[Click on Fishing Unit for More Detail](#)

West Walker River Drainage Fishing Units.



Map Scale: 1: 110,000



[Back to Previous Page](#)

[Click on a Fishing Unit for More Info](#)

Leavitt Lake Trailhead

Latopie Lake Trailhead

Piute Meadows Trailhead

Legend

-  Trailhead
-  Trail
-  State Highway
-  Forest Service Road
-  Pacific Crest National Scenic Trail
-  Hoover Wilderness Boundary
-  Stream
-  Peak
-  Pass
-  Lakes with Fish Present
-  Fishless Lakes
-  Leavitt Creek Fishing Unit Boundary
-  Leavitt Meadow Fishing Unit Boundary
-  West Walker River Forks Fishing Unit Boundary

Sonora Peak

Sonora Pass

Leavitt Lake

Leavitt Peak

Fremont Lake

Poore Lake

Piute Pass

Emigrant Pass

Grizzly Peak

Dorothy Lake Pass

Forsyth Peak

Tower lake

Tower Peak

Non Wilderness

Ehrnbeck Peak

Flatiron Butte

Hawksbeak Peak

Highway 108

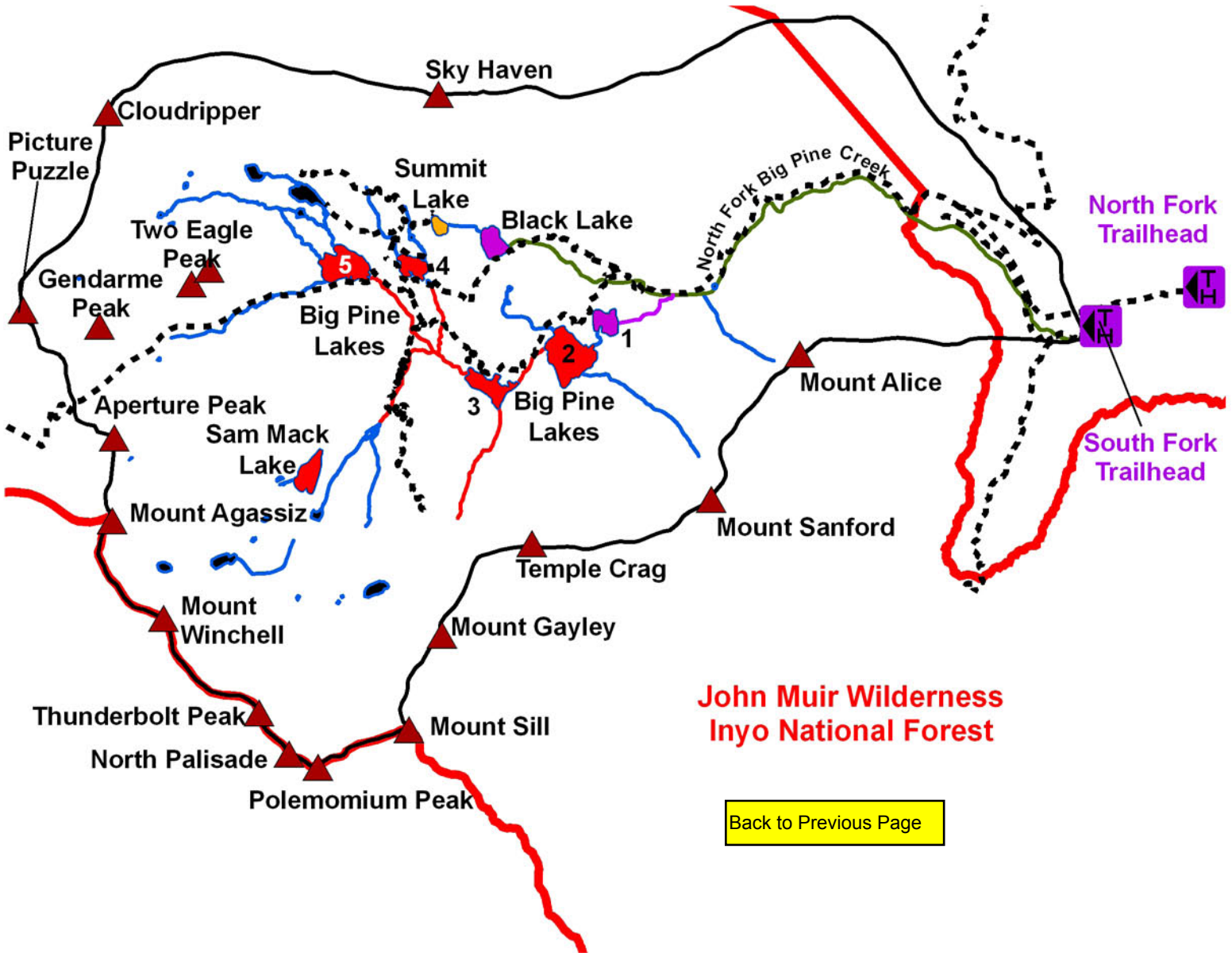
PCT

North Fork Big Pine Creek fish species distribution.



Kilometers

Map Scale: 1:50,000



John Muir Wilderness
Inyo National Forest

[Back to Previous Page](#)

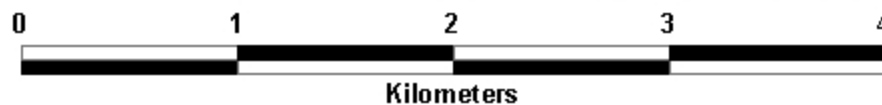
Legend

- North Fork Big Pine Creek Fishing Unit Boundary
- Trail
- John Muir Wilderness Boundary
- Trailhead
- Peak

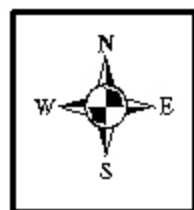
Fish Species Distribution

- | Lakes | | Streams | |
|------------|------------|-----------------------|--------|
| BK | BK | BK | BK |
| GT | GT | BK, RT | BK, RT |
| BK, BN, RT | BK, BN, RT | Fish Presence Unknown | |
| Fishless | | | |

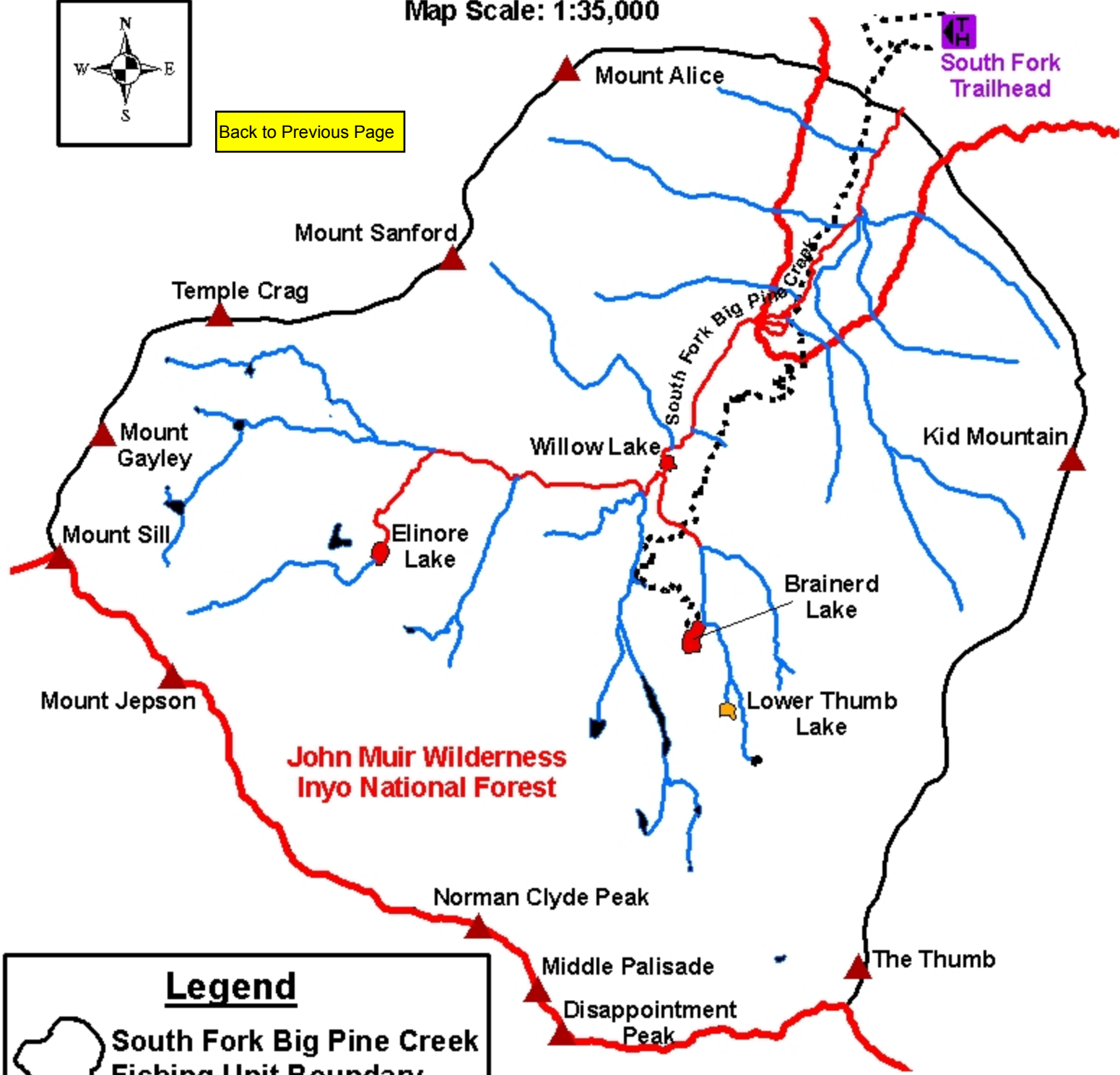
South Fork Big Pine Creek fish species distribution.



Map Scale: 1:35,000



[Back to Previous Page](#)



**John Muir Wilderness
Inyo National Forest**

Legend

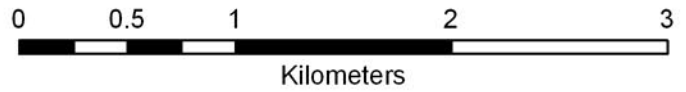
- South Fork Big Pine Creek Fishing Unit Boundary
- Trailhead
- Trail
- John Muir Wilderness Boundary
- Peak

Fish Species Distribution

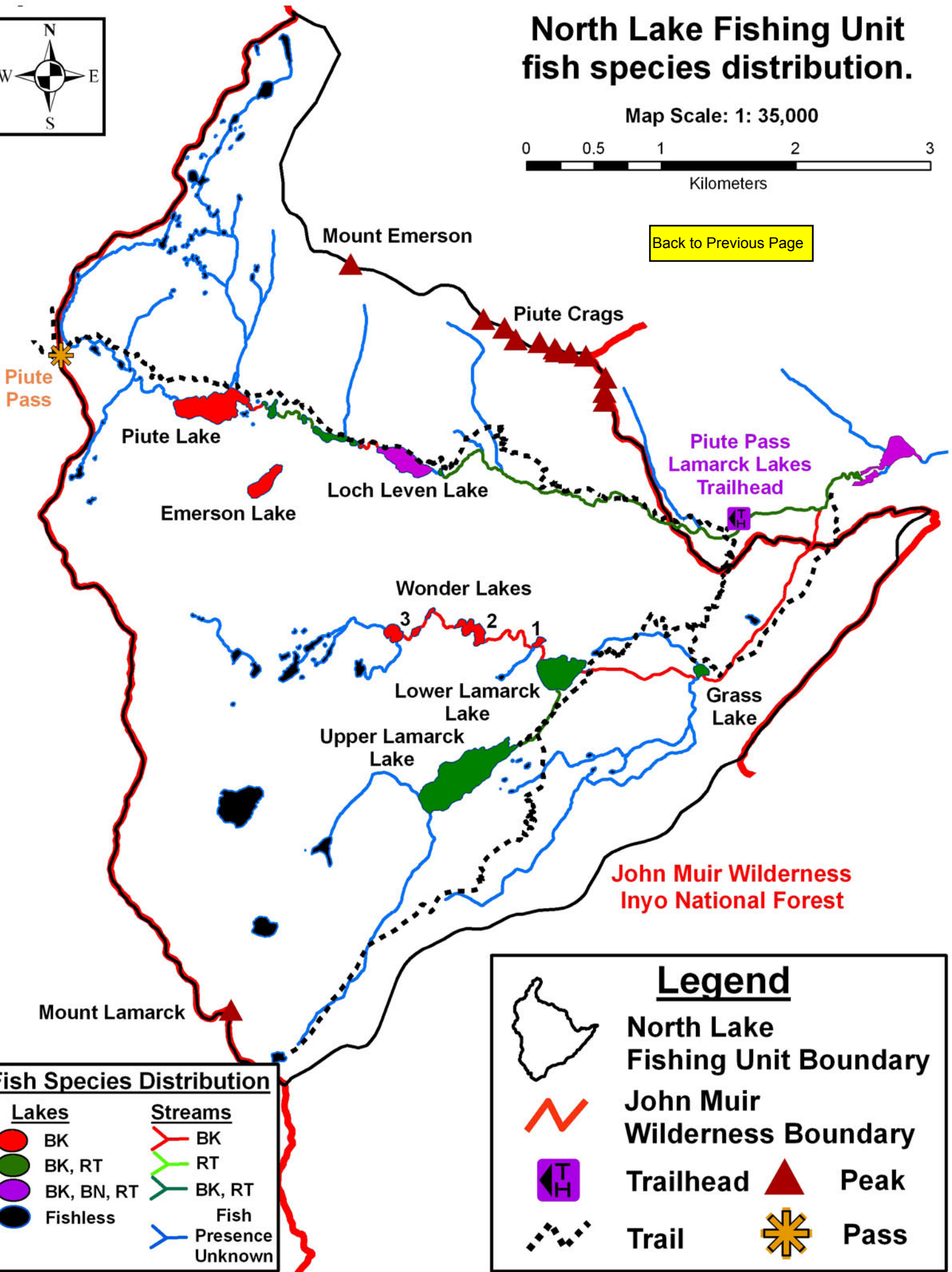
Lakes		Streams	
	BK		BK
	GT		GT
	Fishless		Fish Presence Unknown

North Lake Fishing Unit fish species distribution.

Map Scale: 1: 35,000



[Back to Previous Page](#)



Fish Species Distribution

Lakes	Streams
BK	BK
BK, RT	RT
BK, BN, RT	BK, RT
Fishless	Fish Presence Unknown

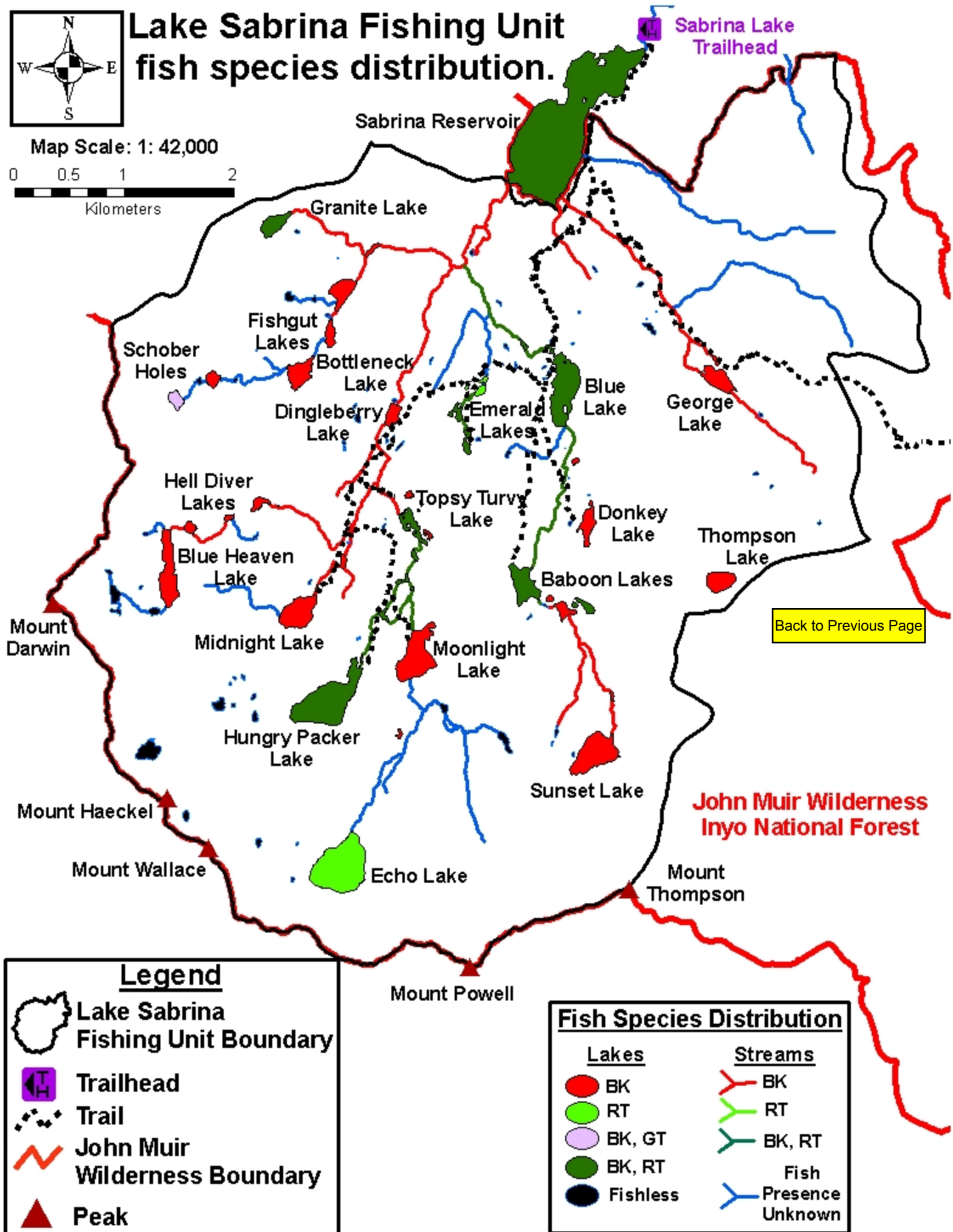
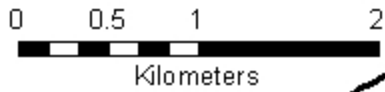
Legend

	North Lake Fishing Unit Boundary
	John Muir Wilderness Boundary
	Trailhead
	Trail
	Peak
	Pass



Lake Sabrina Fishing Unit fish species distribution.

Map Scale: 1: 42,000



[Back to Previous Page](#)

Legend

- Lake Sabrina Fishing Unit Boundary
- Trailhead
- Trail
- John Muir Wilderness Boundary
- Peak

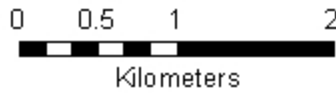
Fish Species Distribution

- | Lakes | Streams |
|----------|---------------|
| BK | BK |
| RT | RT |
| BK, GT | BK, RT |
| BK, RT | Fish Presence |
| Fishless | Unknown |

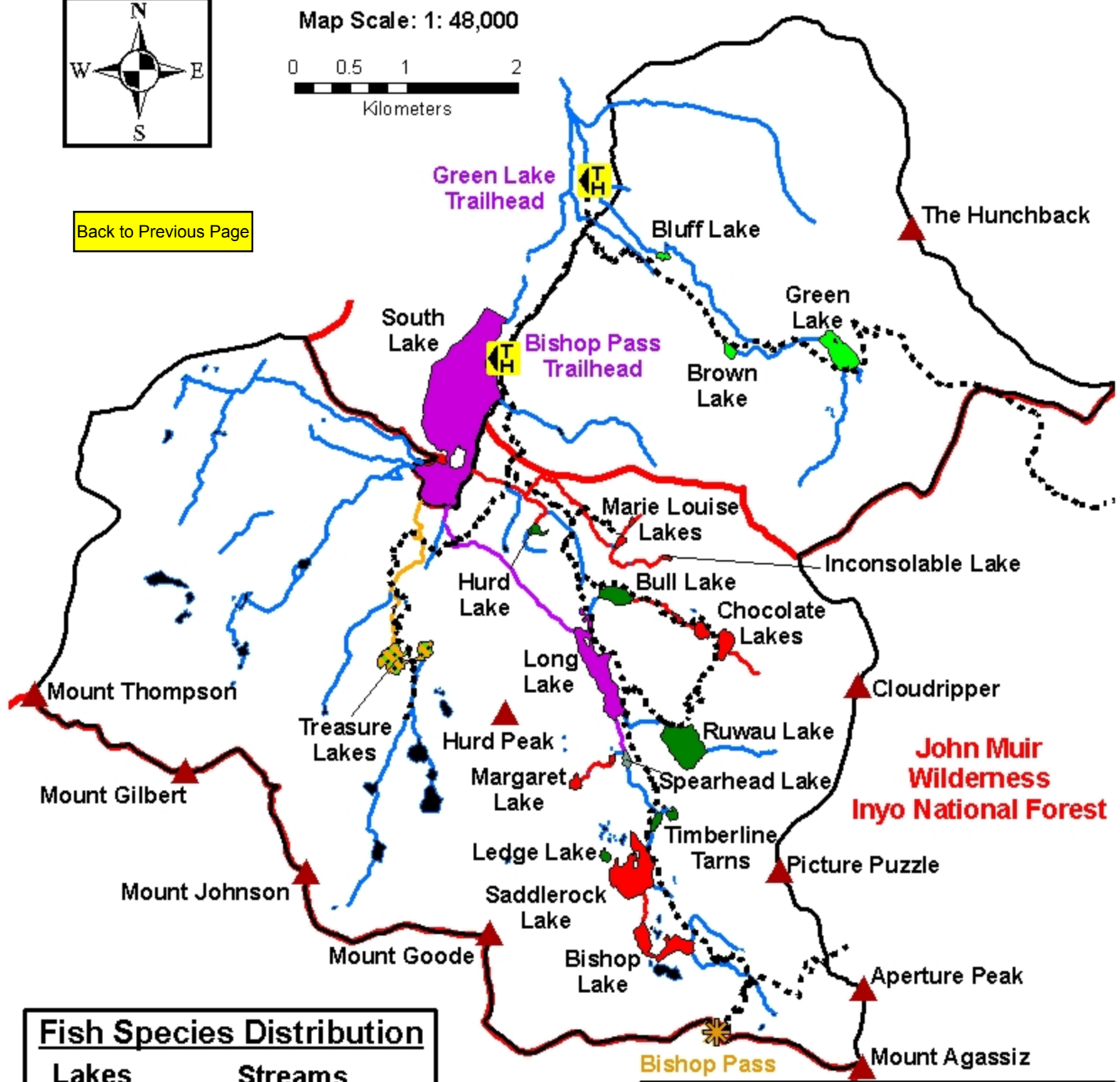
South Lake Fishing Unit fish species distribution.



Map Scale: 1: 48,000



[Back to Previous Page](#)



Fish Species Distribution

Lakes

- BK
- GT
- RT
- BK, BN
- BK, RT
- GT X RT
- BK, BN, RT
- Fishless

Streams

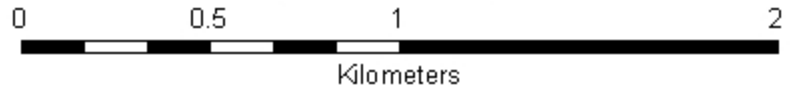
- BK
- GT
- RT
- BK, RT
- BK, BN, RT
- Fish Presence
- Unknown

Legend

- South Lake Fishing Unit Boundary
- John Muir Wilderness Boundary
- Trailhead
- Peak
- Trail
- Pass

Tye Lakes Fishing Unit fish species distribution.

Map Scale: 1: 20,000



[Back to Previous Page](#)

Tye Lakes Trailhead

John Muir Wilderness
Inyo National Forest

State Highway 168

Fish Species Distribution

Lakes

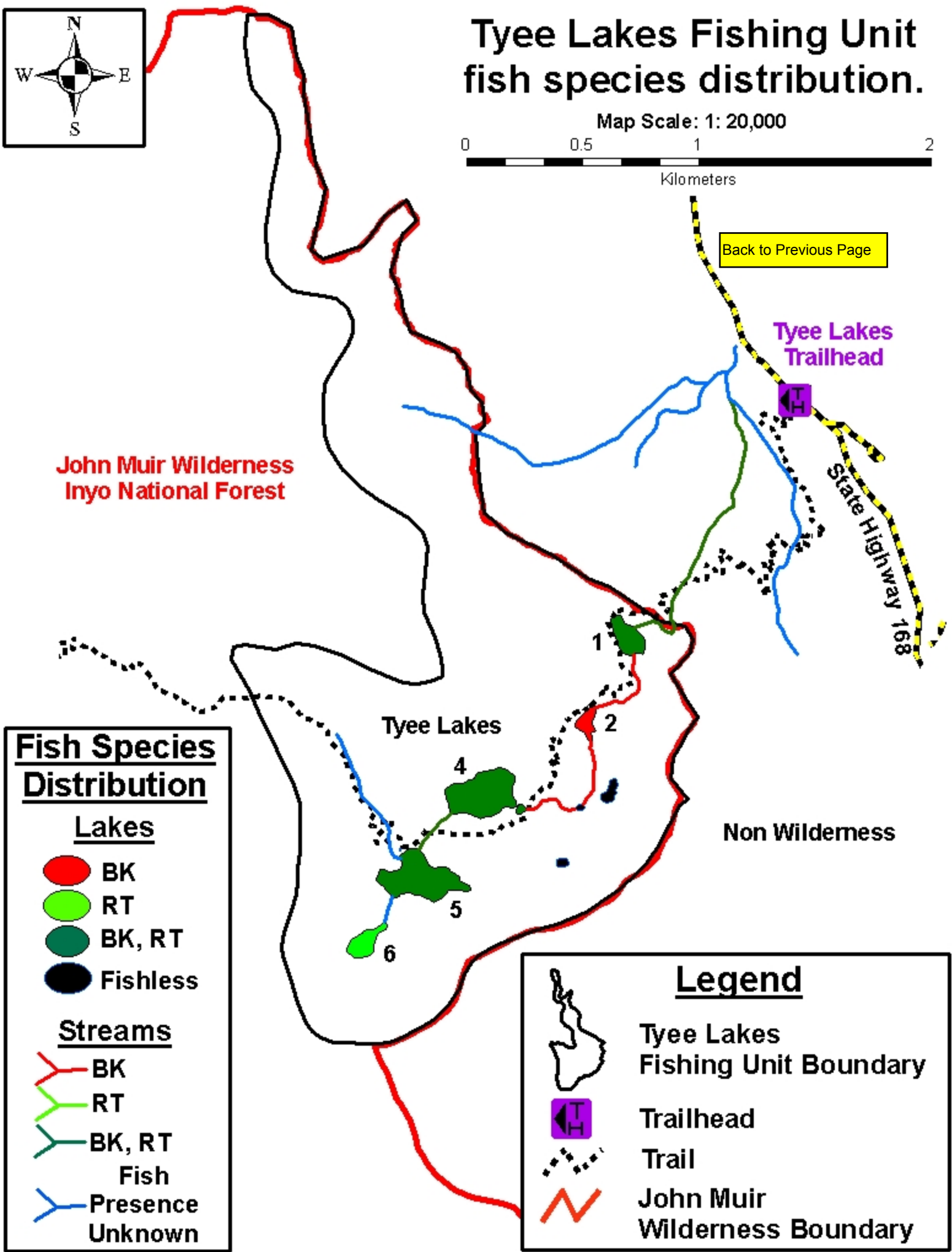
- BK
- RT
- BK, RT
- Fishless

Streams

- BK
- RT
- BK, RT
- Fish Presence
- Unknown

Legend

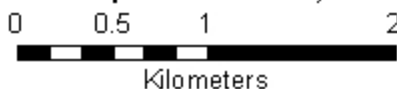
- Tye Lakes Fishing Unit Boundary
- Trailhead
- Trail
- John Muir Wilderness Boundary



Convict Creek Fishing Unit fish species distribution.



Map Scale: 1: 40,000



[Back to Previous Page](#)

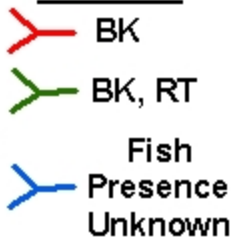
**John Muir
Wilderness
Inyo National Forest**

Fish Species Distribution

Lakes



Streams



Legend



Convict Creek
Fishing Unit Boundary



Peak



Trailhead



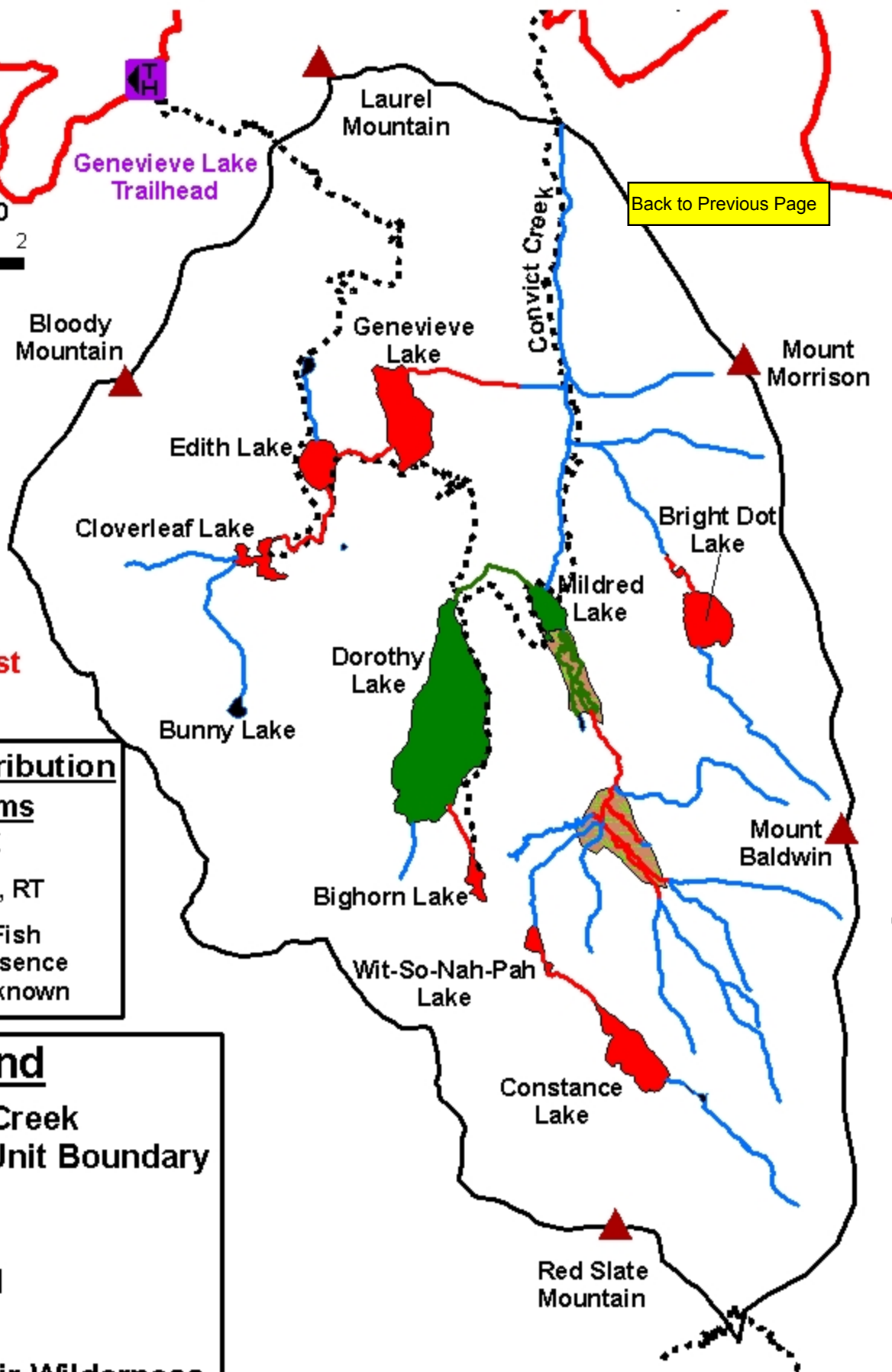
Trail



John Muir Wilderness
Boundary



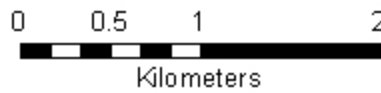
Meadow



Cottonwood Lakes Fishing Unit fish species distribution.

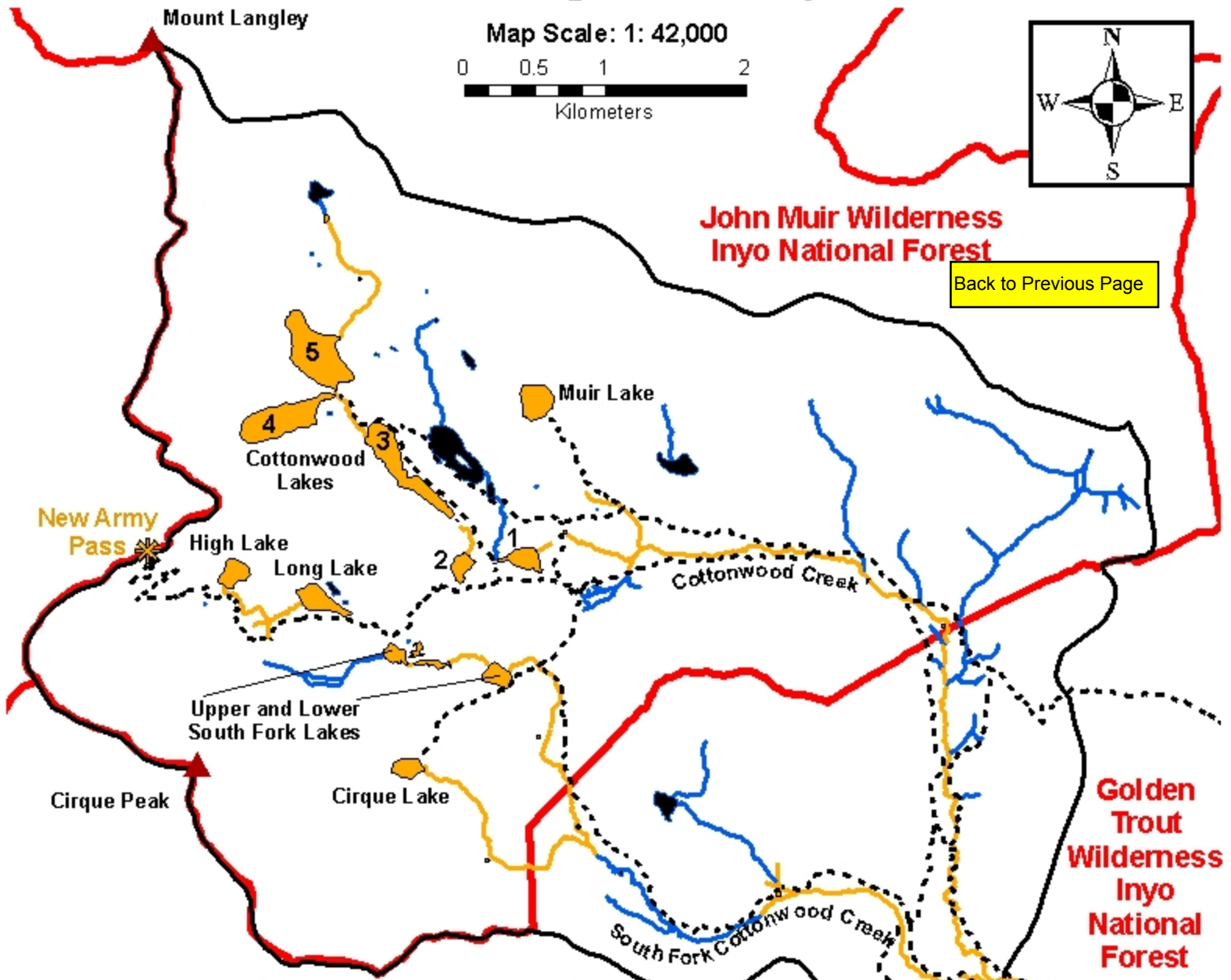
Mount Langley

Map Scale: 1: 42,000



**John Muir Wilderness
Inyo National Forest**

[Back to Previous Page](#)



**Cottonwood Creek Drainage
Special Fishing Regulations
for Lakes and Streams
[Click Here for Information](#)**

Cottonwood Lakes
New Army Pass
Trailhead

Cottonwood Pass Trailhead

Legend

- Cottonwood Lakes Fishing Unit Boundary
- John Muir and Golden Trout Wilderness Boundaries
- Road
- Peaks
- Passes
- Trailhead
- Trail

Fish Species Distribution

Lakes

- GT
- Fishless

Streams

- GT
- Fish Presence Unknown

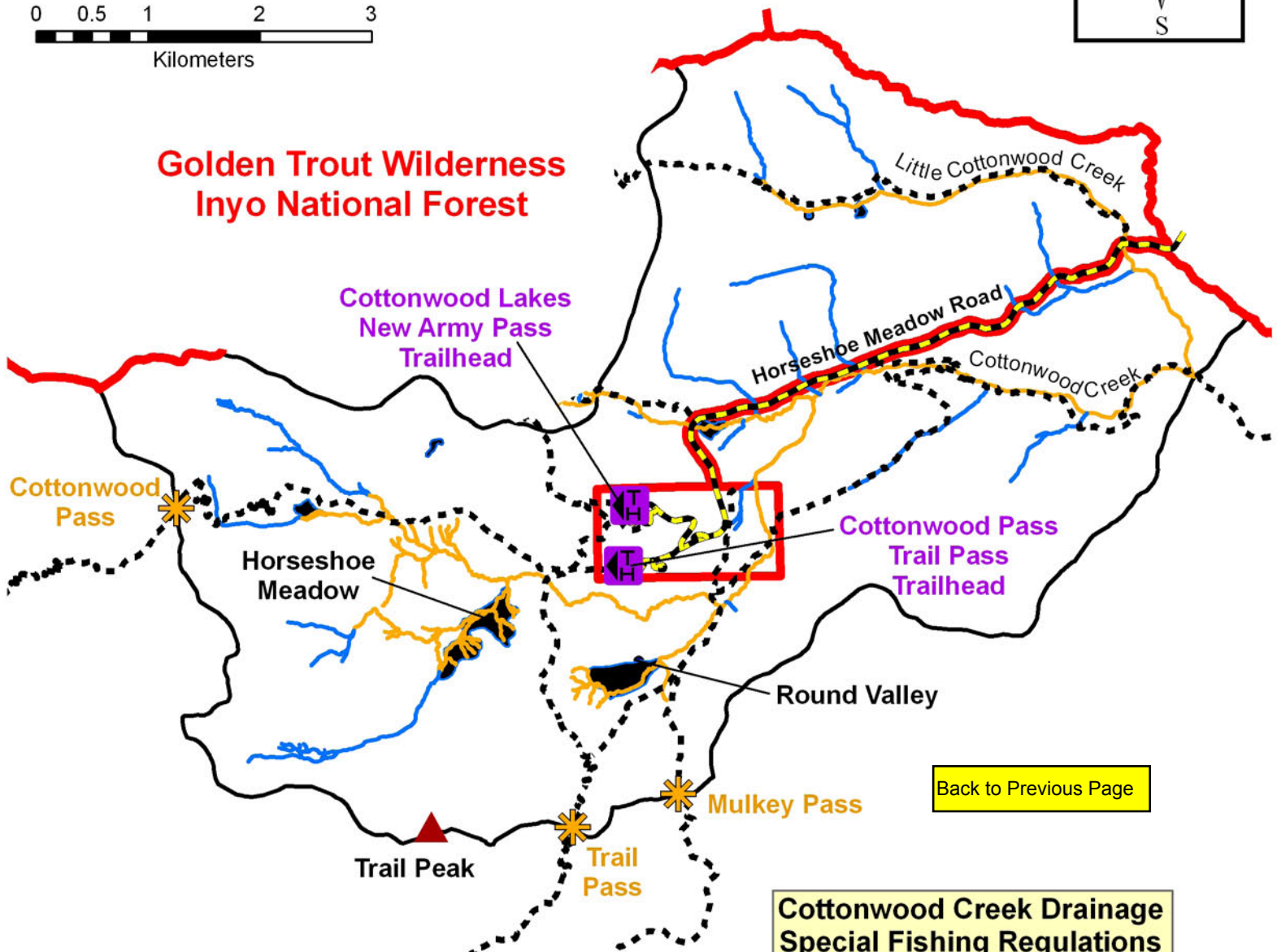
South Fork Cottonwood Creek Fishing Unit fish species distribution.



Map Scale: 1: 55,000



**Golden Trout Wilderness
Inyo National Forest**



[Back to Previous Page](#)

**Cottonwood Creek Drainage
Special Fishing Regulations
for Lakes and Streams
[Click Here for Information](#)**

Legend

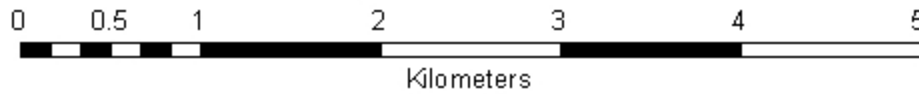
-  South Fork Cottonwood Creek Fishing Unit Boundary
-  Trailhead
-  Trail
-  Horseshoe Meadow Road
-  Golden Trout Wilderness Boundary
-  Peaks
-  Passes

Fish Species Distribution

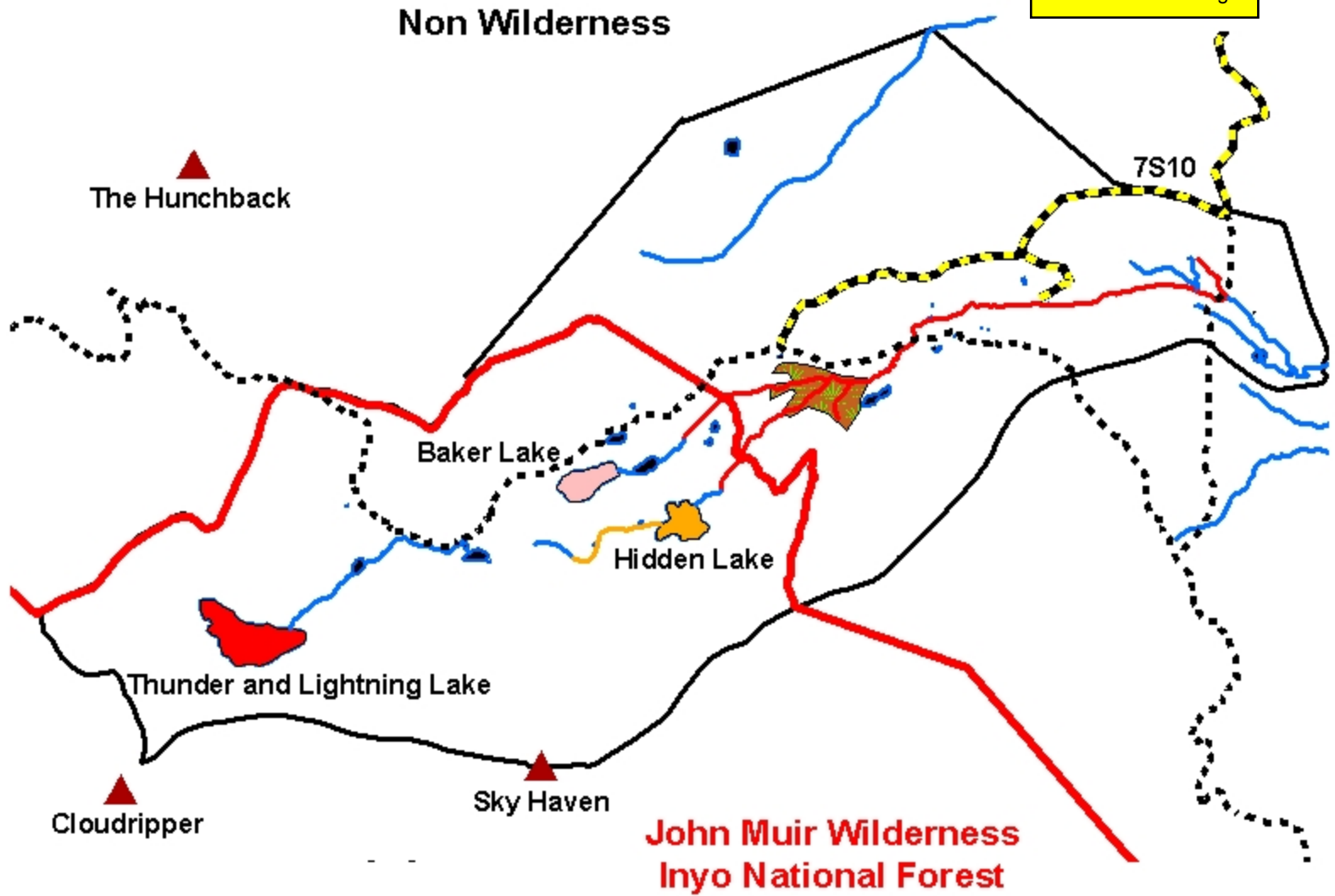
- | <u>Lakes</u> | | <u>Streams</u> | |
|--|----------|---|-----------------------|
|  | GT |  | GT |
|  | Fishless |  | Fish Presence Unknown |

Baker Creek Fishing Unit fish species distribution.

Map Scale: 1: 42,000



[Back to Previous Page](#)



Legend

- Baker Creek Fishing Unit Boundary
- Forest Service Dirt Road
- Trail
- John Muir Wilderness Boundary
- Meadows
- Peaks

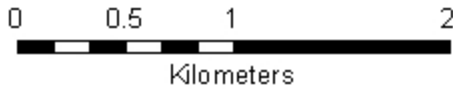
Fish Species Distribution

Lakes	Streams
BK	BK
GT	GT
BK, CT	Fish Presence Unknown
Fishless	

Coyote Creek Fishing Unit fish species distribution.






Map Scale: 1: 35,000







[Back to Previous Page](#)

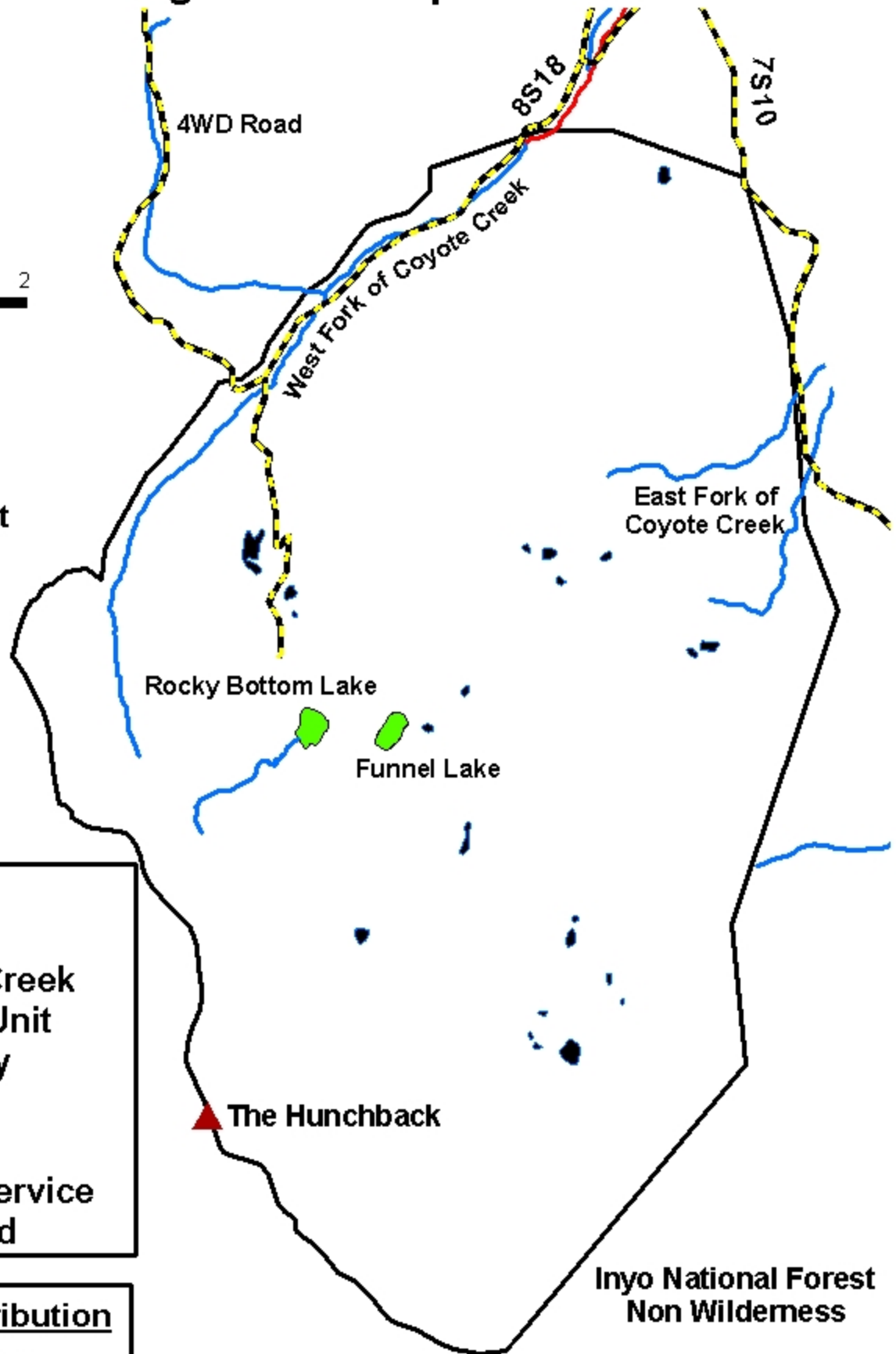
Inyo National Forest
Non Wilderness

Legend

-  Coyote Creek Fishing Unit Boundary
-  Peaks
-  Forest Service Road

Fish Species Distribution

<u>Lakes</u>	<u>Streams</u>
 Rainbow Trout	 BK
 Fishless	 Fish Presence Unknown



Upper Buckeye Creek Fishing Unit fish species distribution.

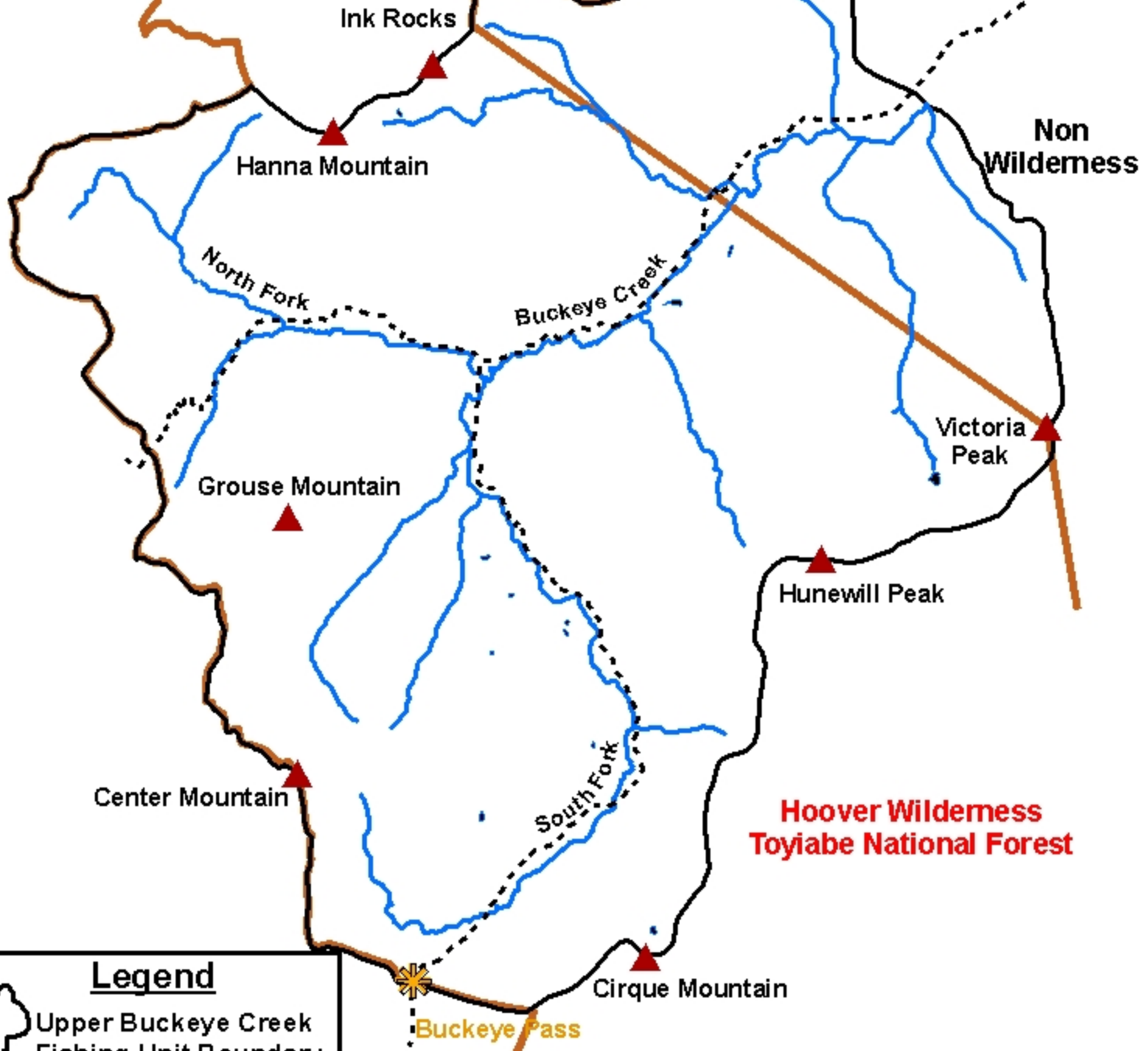


0 0.5 1 2 3

Kilometers

Map Scale: 1: 45,000

[Back to Previous Page](#)



Legend

- Upper Buckeye Creek Fishing Unit Boundary
- Trailhead
- Trail
- Hoover Wilderness Boundary
- Peaks
- Passes

Fish Species Distribution

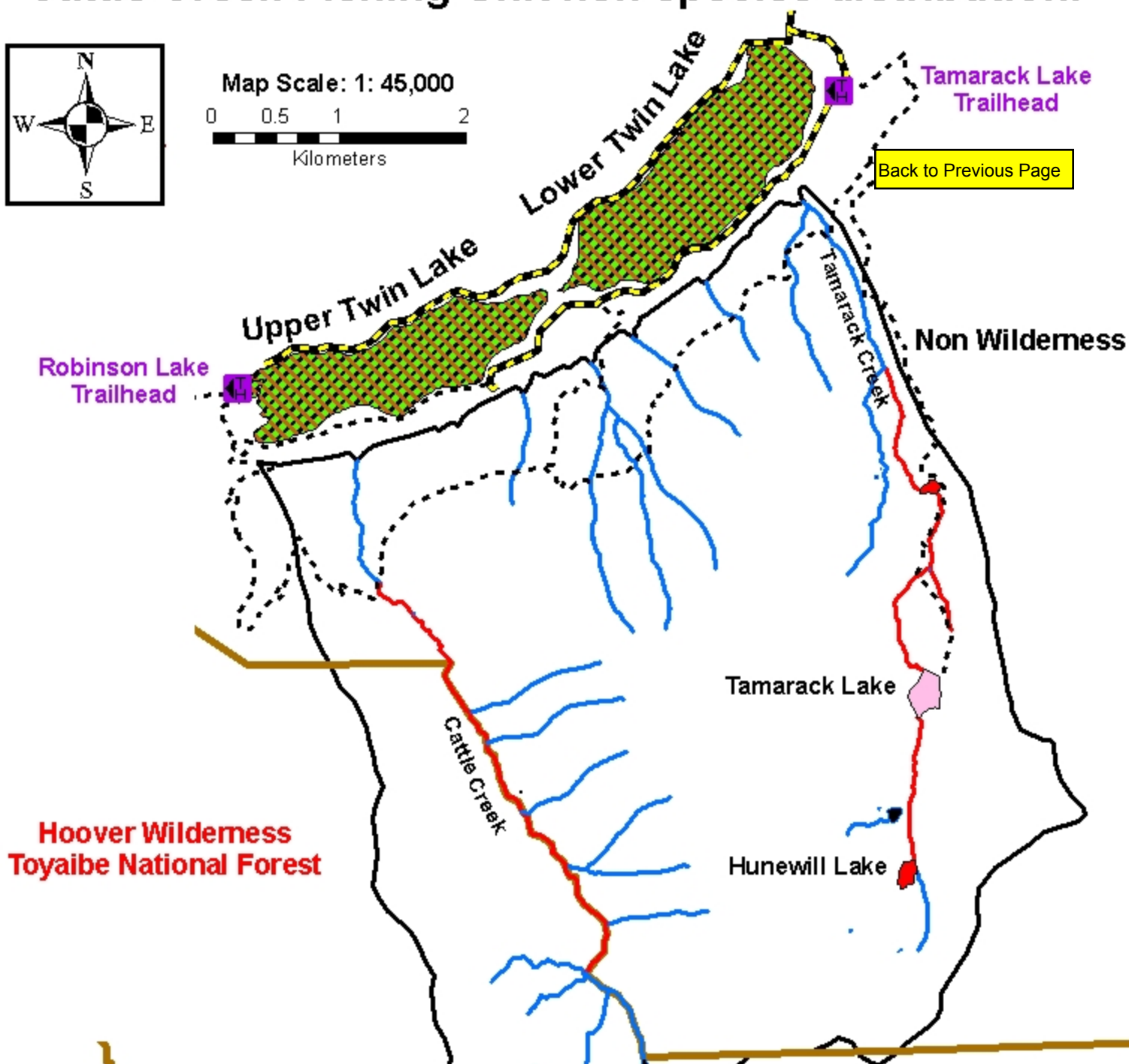
- | Lakes | | Streams | |
|-------|----------|---------|-----------------------|
| | Fishless | | Fish Presence Unknown |

Cattle Creek Fishing Unit fish species distribution.



Map Scale: 1: 45,000
 0 0.5 1 2
 Kilometers

[Back to Previous Page](#)



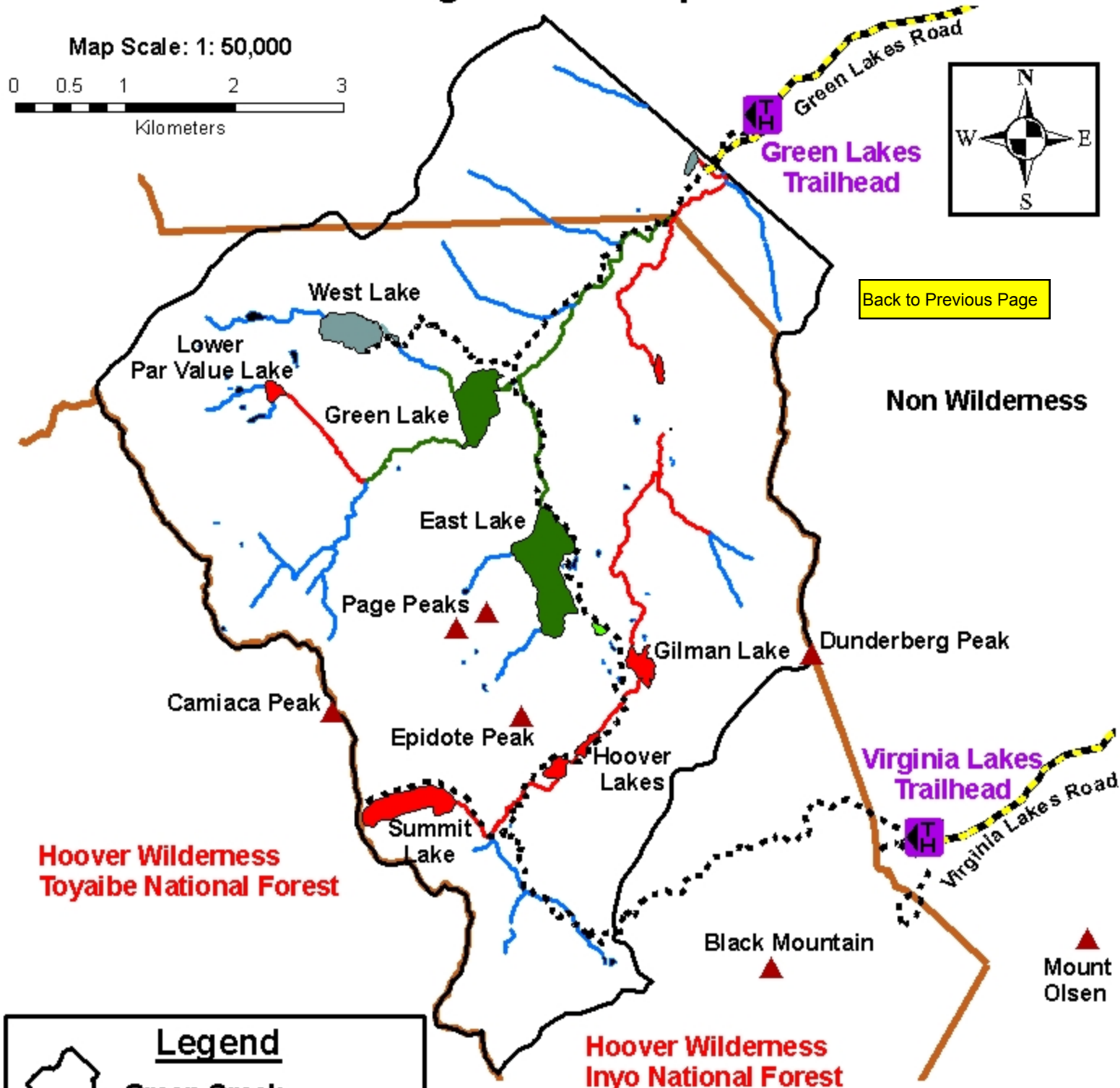
Legend

- Cattle Creek Fishing Unit Boundary
- Trailhead
- Trail
- Road
- Hoover Wilderness Boundary
- Peaks
- Passes

Fish Species Distribution

Lakes		Streams	
	BK		BK
	BK, GT		RT
	BN, RT, KOK		BK, GT
	Fishless		Fish Presence Unknown

Green Creek Fishing Unit fish species distribution.



Legend

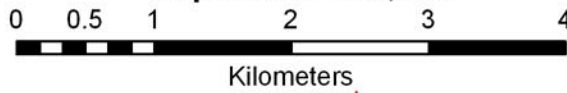
- Green Creek Fishing Unit Boundary
- Trailhead
- Trail
- Road
- Hoover Wilderness Boundary
- Peaks
- Passes

Fish Species Distribution

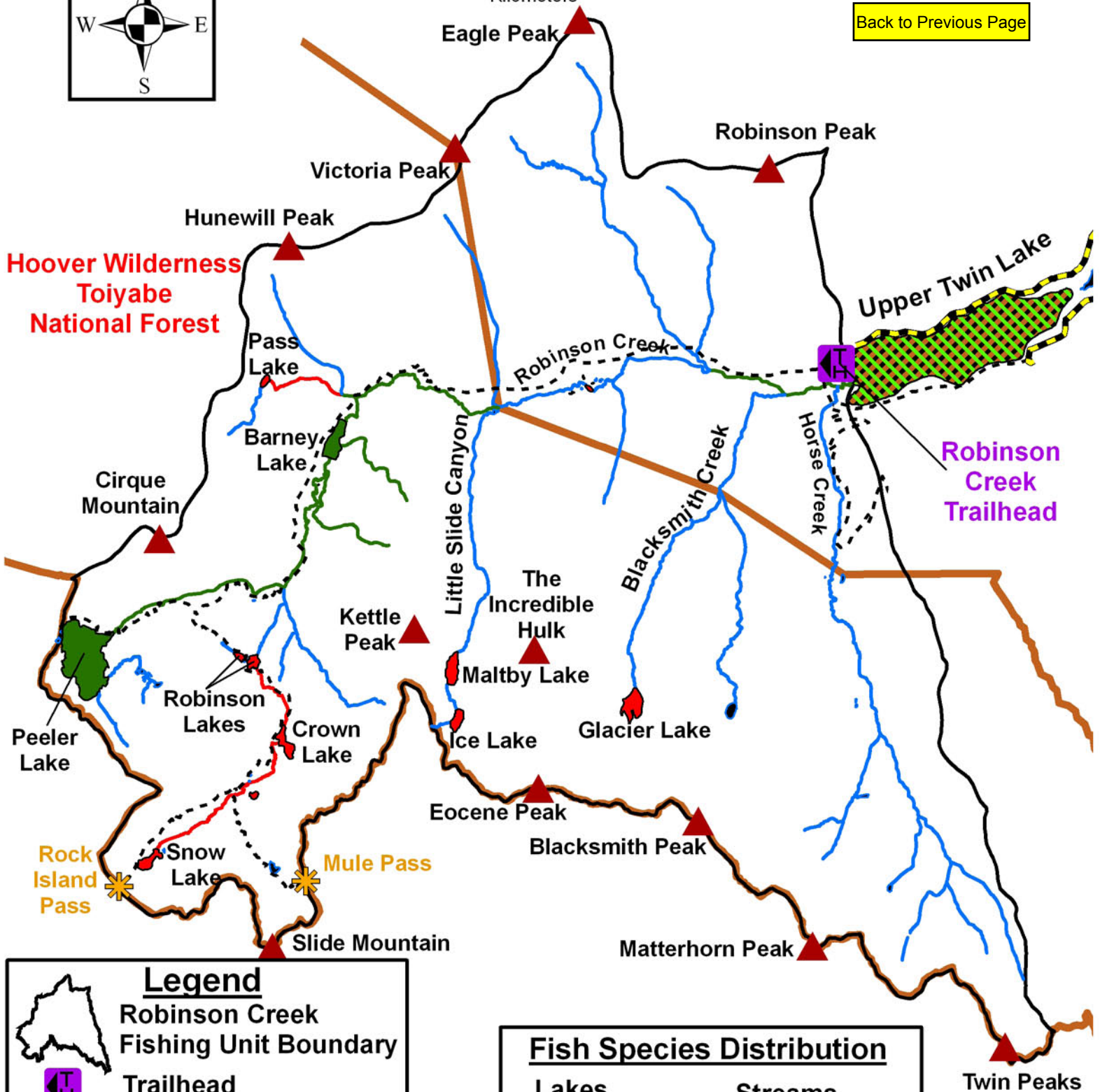
Lakes		Streams	
	BK		BK
	RT		RT
	BK, BN		BK, BN
	BK, RT		BK, RT
	Fishless		Fish Presence Unknown

Robinson Creek Fishing Unit fish species distribution.

Map Scale: 1:55,000



[Back to Previous Page](#)



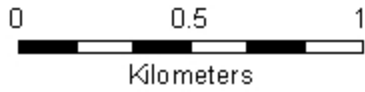
Legend

- Robinson Creek Fishing Unit Boundary
- Trailhead
- Trail
- Road
- Hoover Wilderness Boundary
- Peaks
- Passes

Fish Species Distribution

Lakes	Streams
BK	BK
BK, RT	BK, RT
BN, RT, KOK	Fish Presence Unknown
Fishless	

Virginia Creek Fishing Unit fish species distribution.



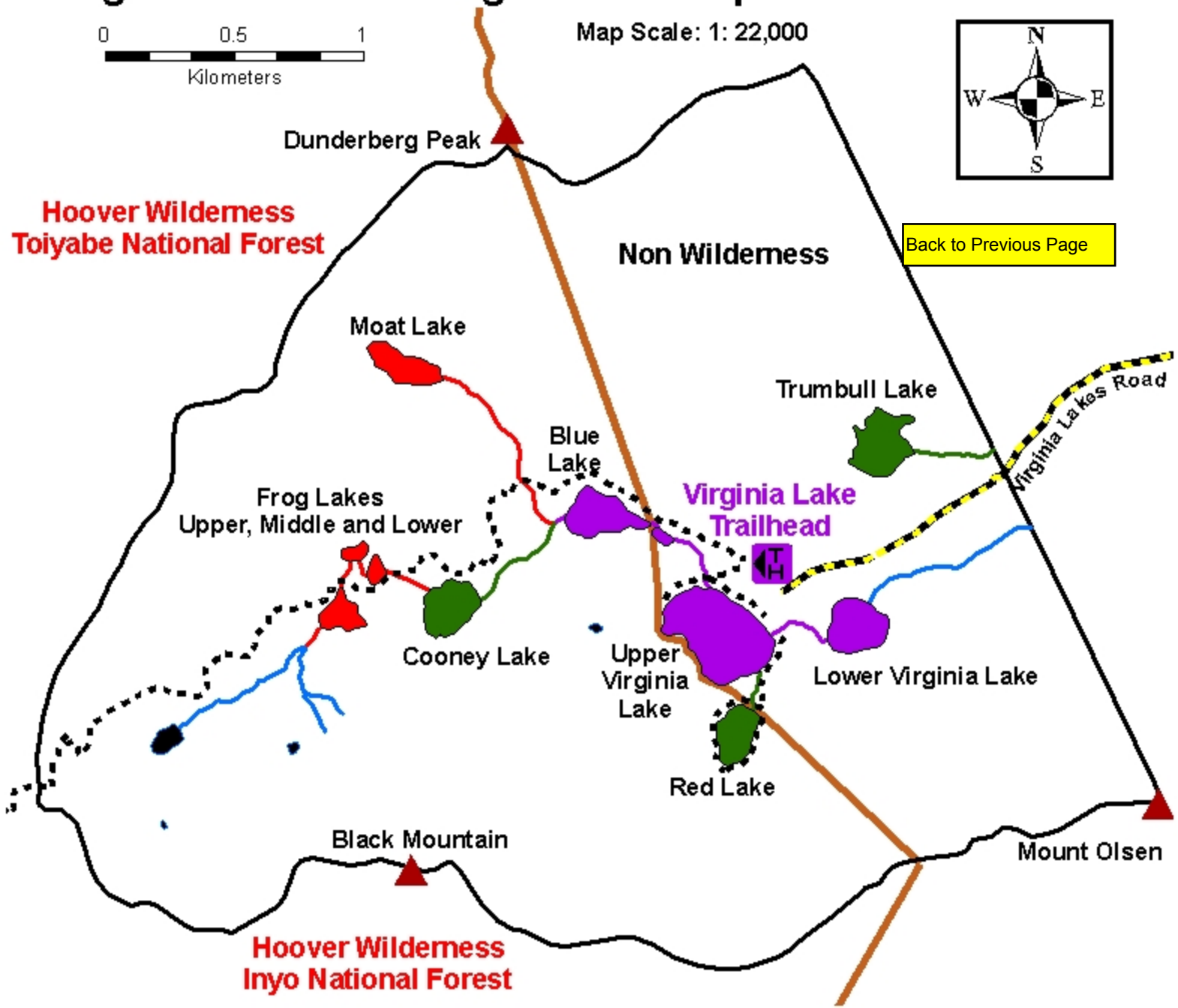
Map Scale: 1: 22,000



**Hoover Wilderness
Toiyabe National Forest**

Non Wilderness

[Back to Previous Page](#)



**Hoover Wilderness
Inyo National Forest**

Legend



Virginia Creek
Fishing Unit Boundary



Trailhead



Trail



Road



Hoover Wilderness
Boundary



Peaks



Passes

Fish Species Distribution

Lakes



BK



BK, RT



BK, BN, RT



Fishless

Streams



BK



BK, RT



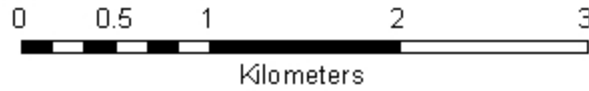
BK, BN, RT



Fish
Presence
Unknown

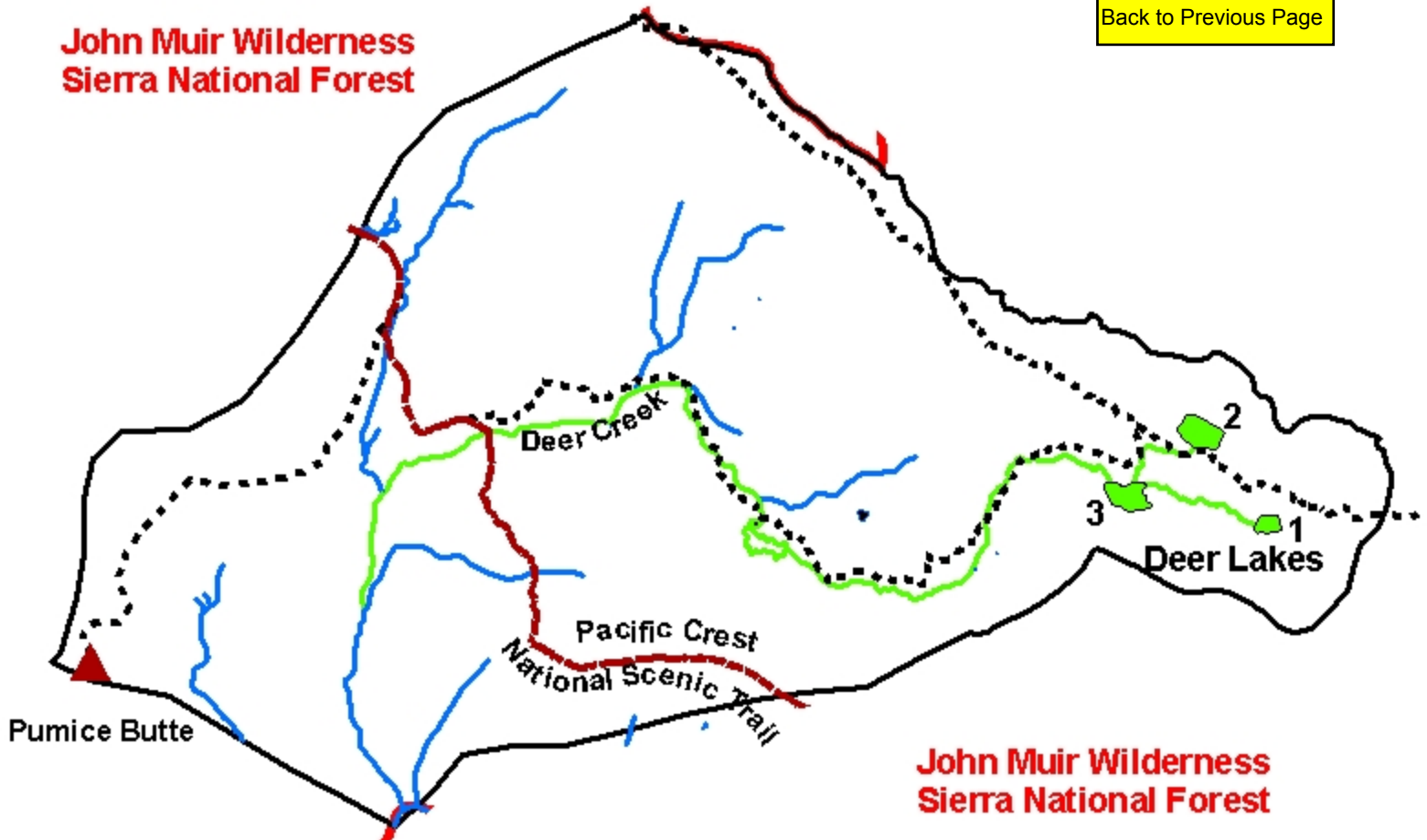
Deer Creek Fishing Unit fish species distribution.

Map Scale: 1: 40,000



[Back to Previous Page](#)

**John Muir Wilderness
Sierra National Forest**



**John Muir Wilderness
Sierra National Forest**

Legend

-  Deer Creek Fishing Unit Boundary
-  Trailhead
-  Trail
-  Pacific Crest National Scenic Trail
-  John Muir Wilderness Boundary
-  Peaks
-  Passes

Fish Species Distribution

Lakes

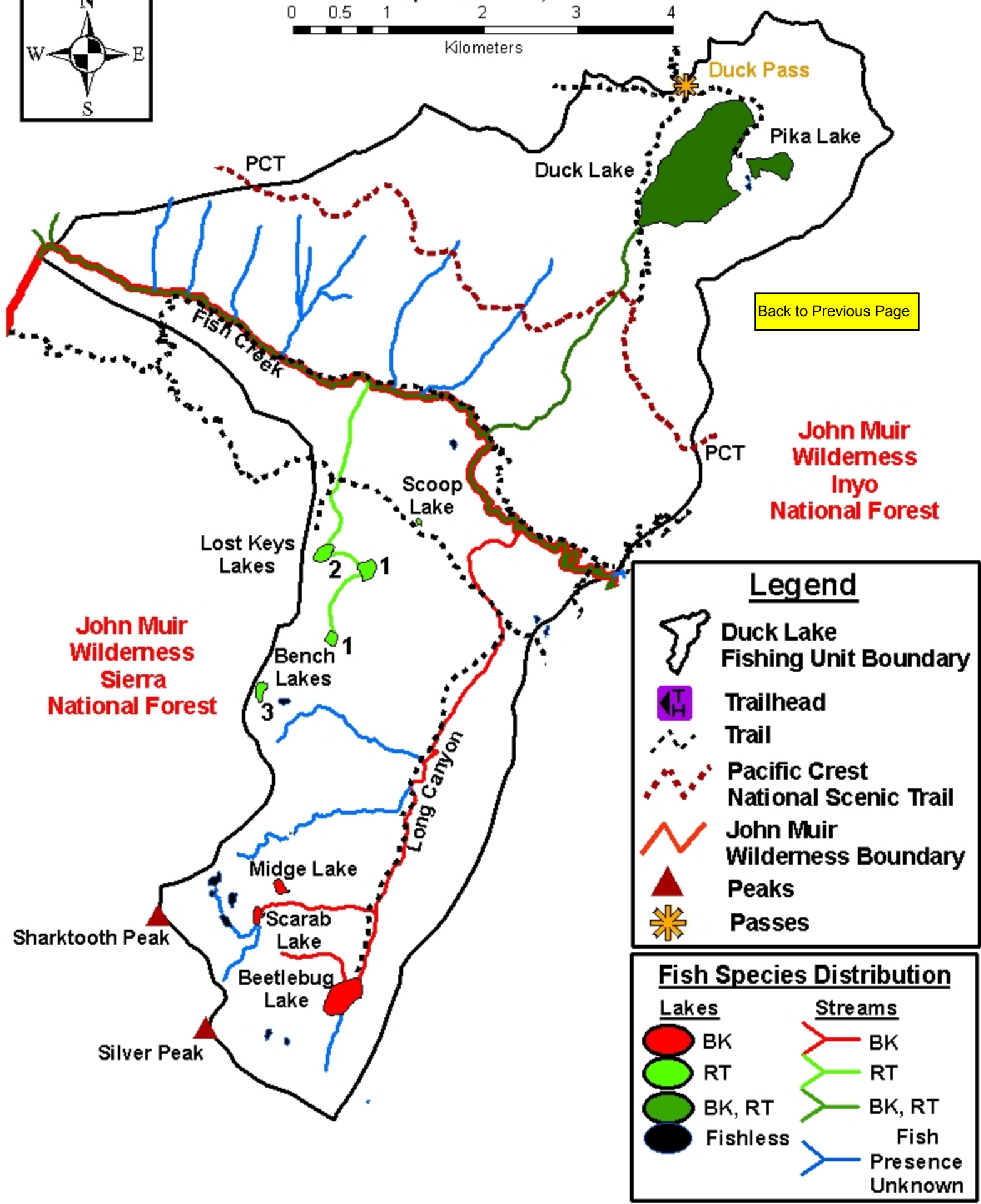
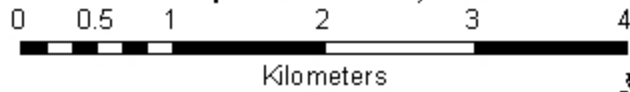
-  RT
-  Fishless

Streams

-  RT
-  Fish Presence Unknown

Duck Lake Fishing Unit fish species distribution.

Map Scale: 1: 50,000



[Back to Previous Page](#)

**John Muir
Wilderness
Inyo
National Forest**

**John Muir
Wilderness
Sierra
National Forest**

Legend

- Duck Lake Fishing Unit Boundary
- Trailhead
- Trail
- Pacific Crest National Scenic Trail
- John Muir Wilderness Boundary
- Peaks
- Passes

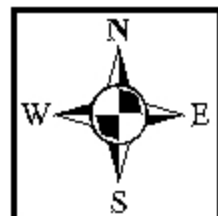
Fish Species Distribution

Lakes		Streams	
	BK		BK
	RT		RT
	BK, RT		BK, RT
	Fishless		Fish Presence Unknown

Hortense Lake Fishing Unit fish species distribution.

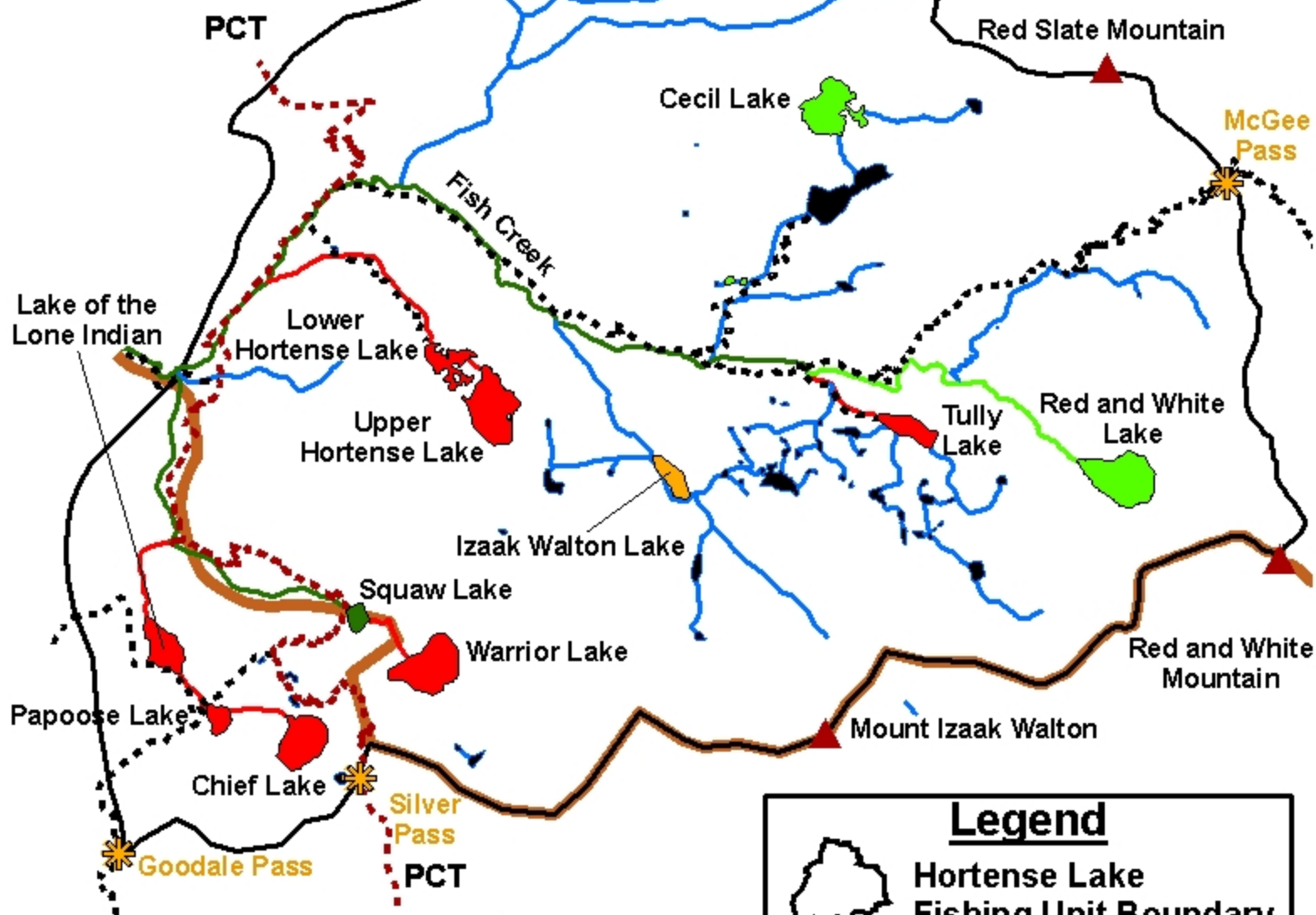


Map Scale: 1: 40,000



[Back to Previous Page](#)

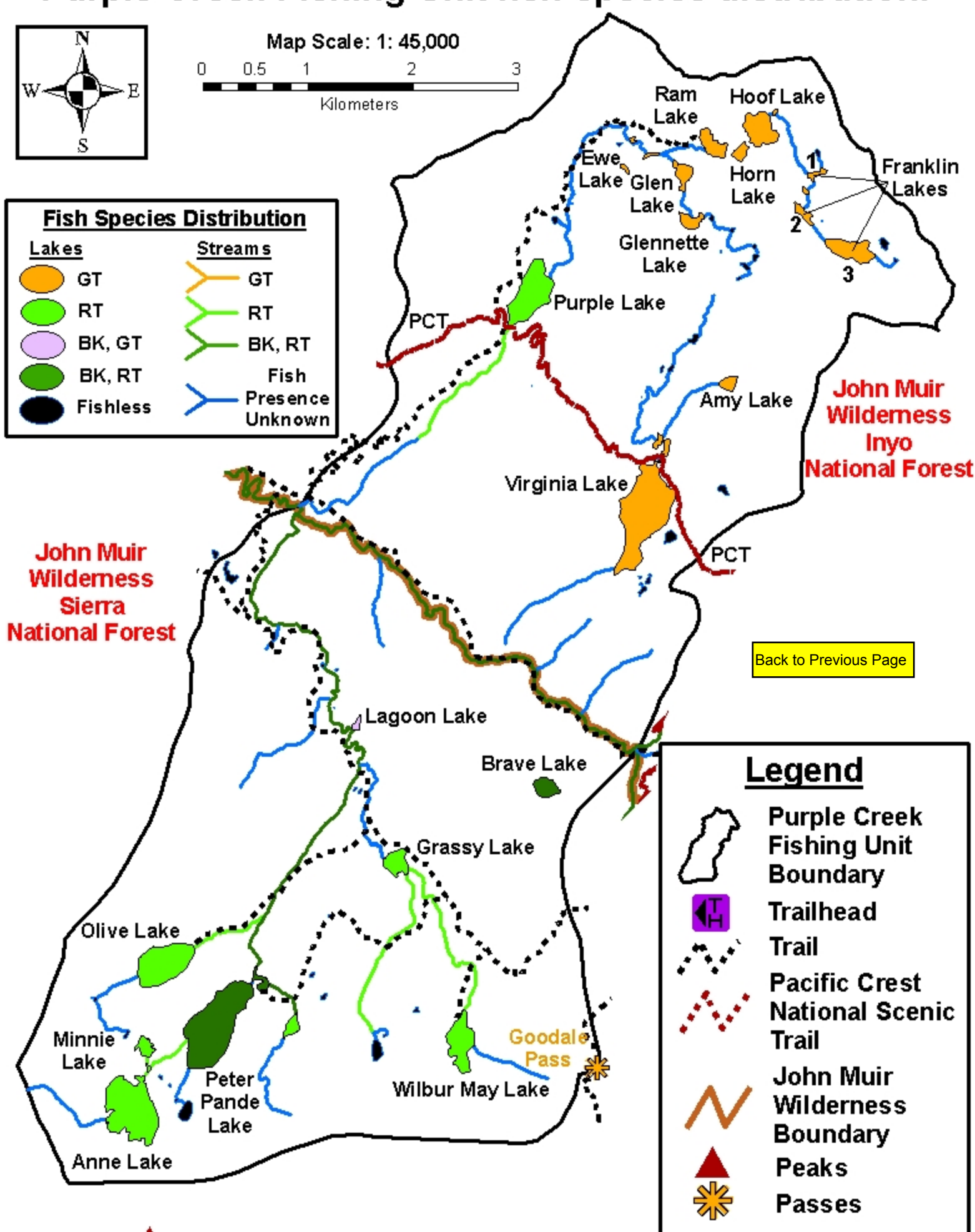
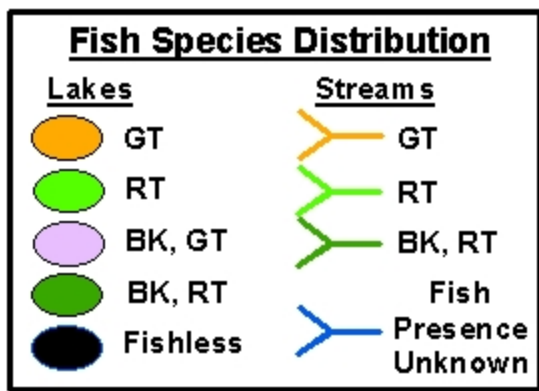
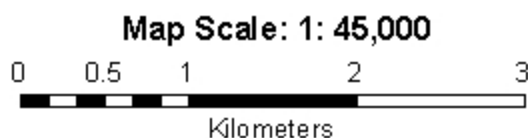
**John Muir Wilderness
Sierra National Forest**



Fish Species Distribution	
Lakes	Streams
BK	BK
GT	GT
RT	RT
BK, RT	BK, RT
Fishless	Fish Presence Unknown

Legend	
	Hortense Lake Fishing Unit Boundary
	Trailhead
	Trail
	Pacific Crest National Scenic Trail
	John Muir Wilderness Boundary
	Peaks
	Passes

Purple Creek Fishing Unit fish species distribution.

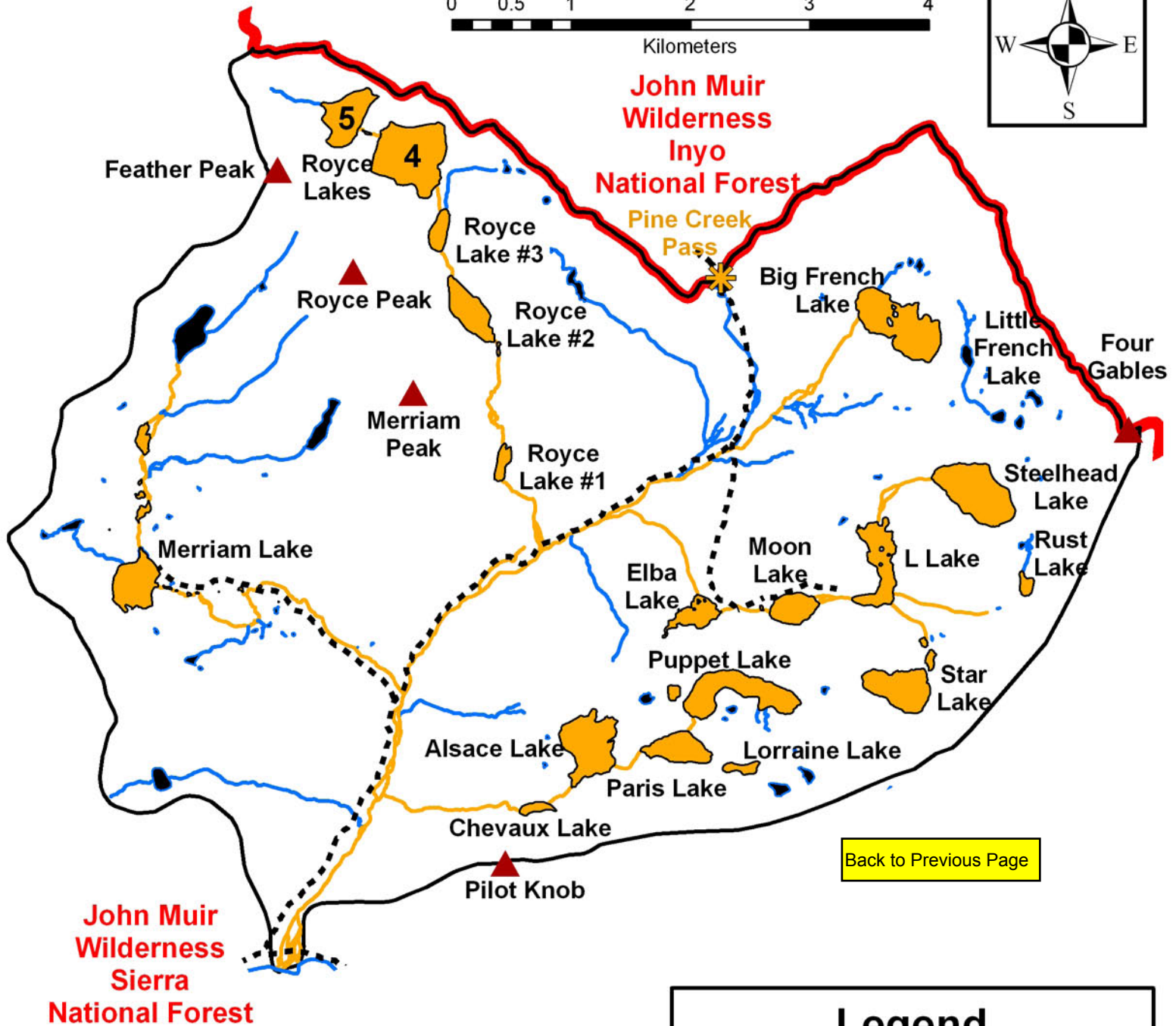
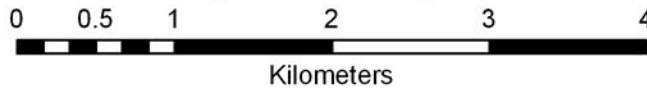


[Back to Previous Page](#)



French Canyon Fishing Unit fish species distribution.

Map Scale: 1: 48,000



[Back to Previous Page](#)

Fish Species Distribution

Lakes



GT



Fishless

Streams



GT



Fish
Presence
Unknown

Legend



French Canyon
Fishing Unit Boundary



Trailhead



Trail



John Muir
Wilderness Boundary

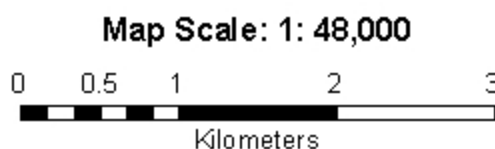
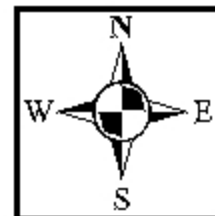


Peaks



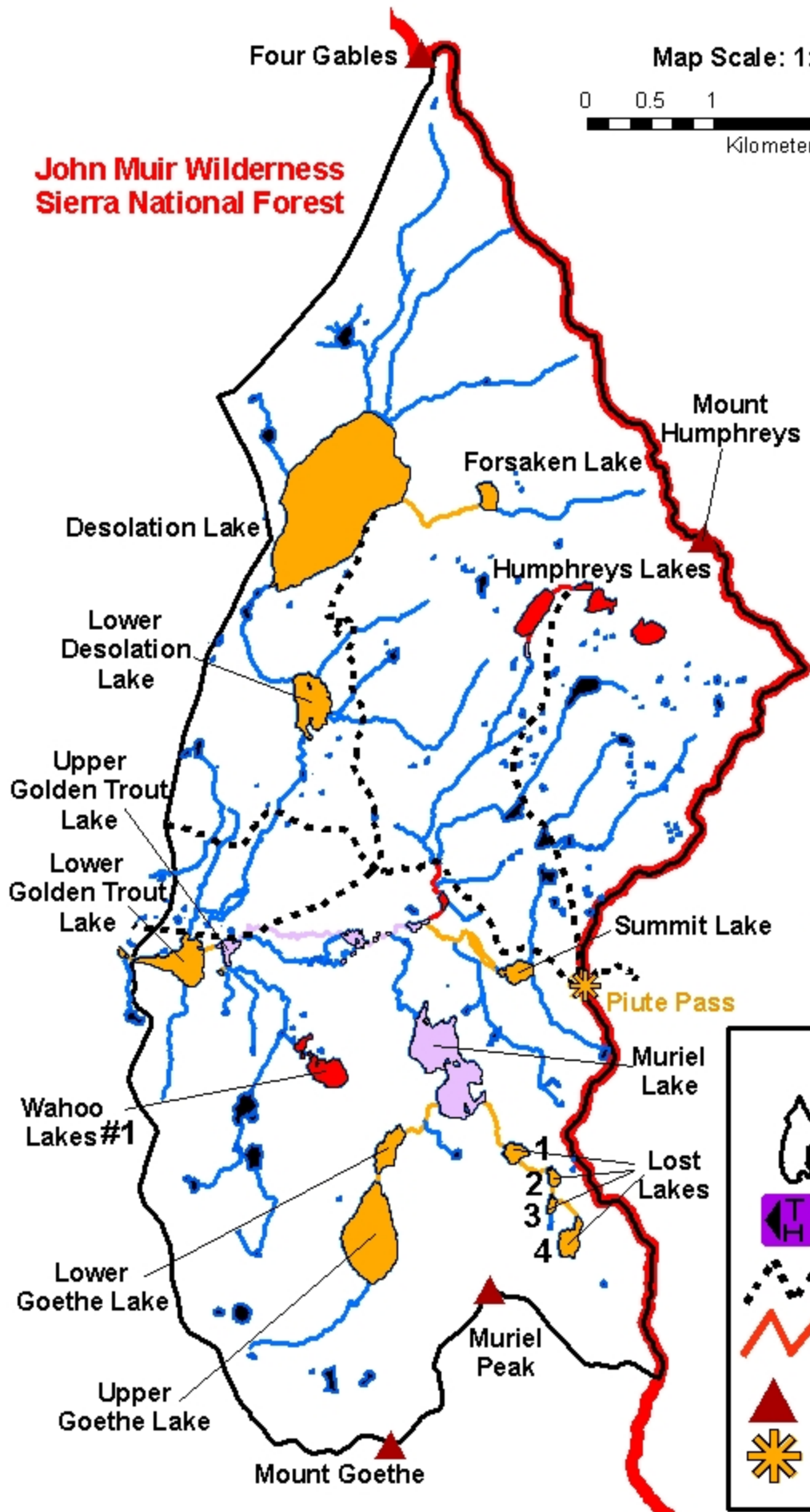
Passes

Humphreys Basin Fishing Unit fish species distribution.



**John Muir Wilderness
Sierra National Forest**

[Back to Previous Page](#)



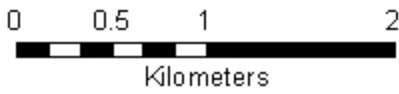
Fish Species Distribution	
Lakes	Streams
BK	BK
GT	GT
BK, GT	BK, GT
Fishless	Fish Presence
	Unknown

**John Muir Wilderness
Inyo National Forest**

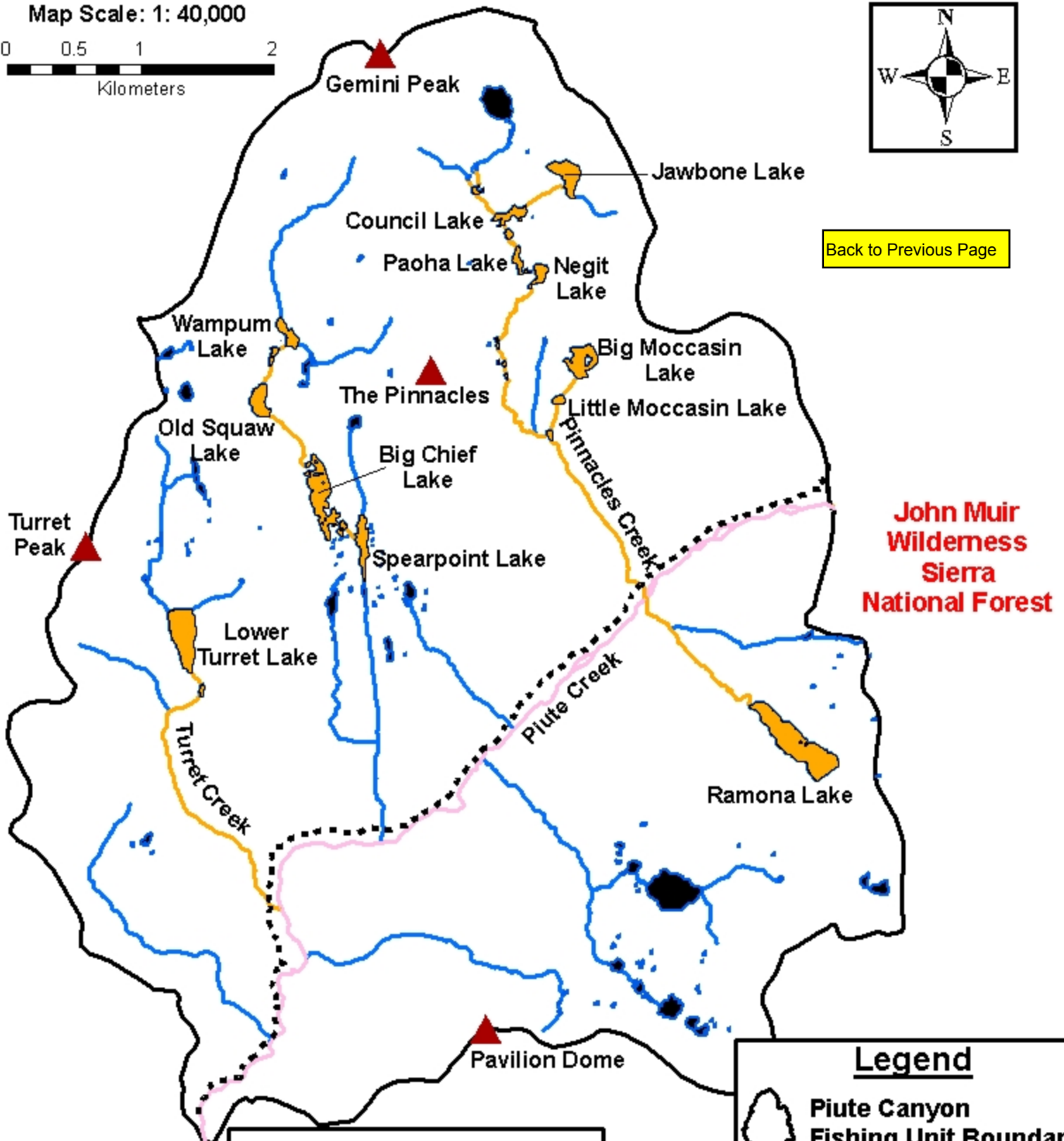
Legend	
	Humphreys Basin Fishing Unit Boundary
	Trailhead
	Trail
	John Muir Wilderness Boundary
	Peaks
	Passes

Piute Canyon Fishing Unit fish species distribution.

Map Scale: 1: 40,000



[Back to Previous Page](#)



Fish Species Distribution

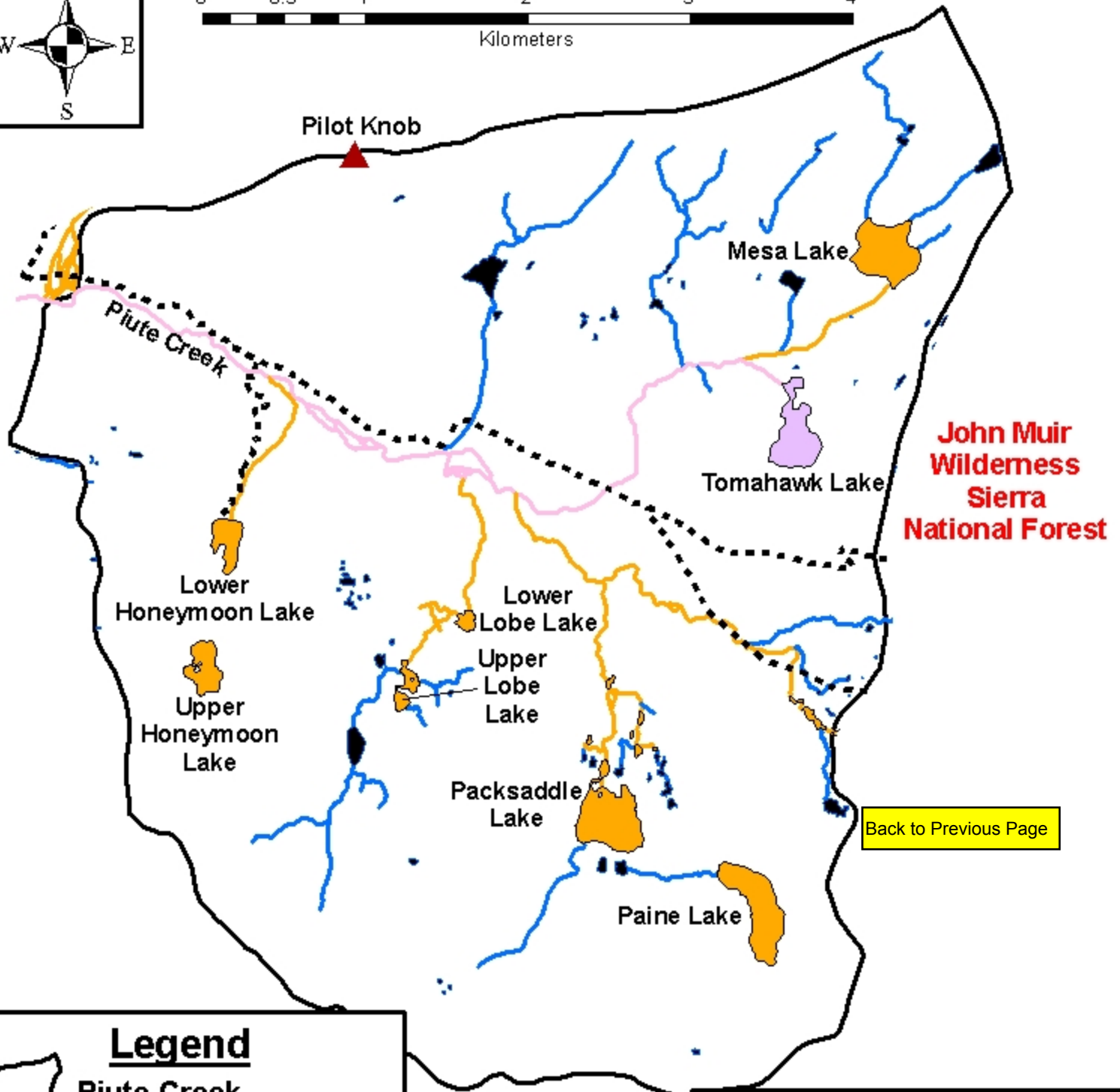
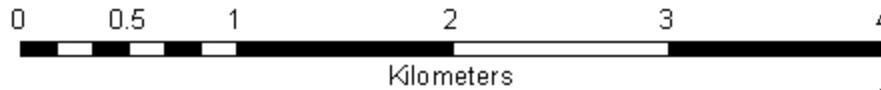
Lakes		Streams	
	GT		GT
	Fishless		BK, GT
	Fish Presence Unknown		Fish Presence Unknown

Legend

- Piute Canyon Fishing Unit Boundary
- Trailhead
- Trail
- John Muir Wilderness Boundary
- Peaks
- Passes

Piute Creek Fishing Unit fish species distribution.

Map Scale: 1: 35,000



Legend

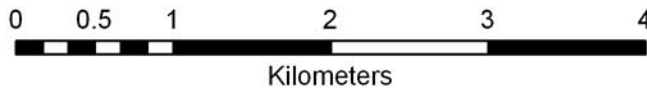
- Piute Creek Fishing Unit Boundary
- Trailhead
- Trail
- John Muir Wilderness Boundary
- Peaks
- Passes

Fish Species Distribution

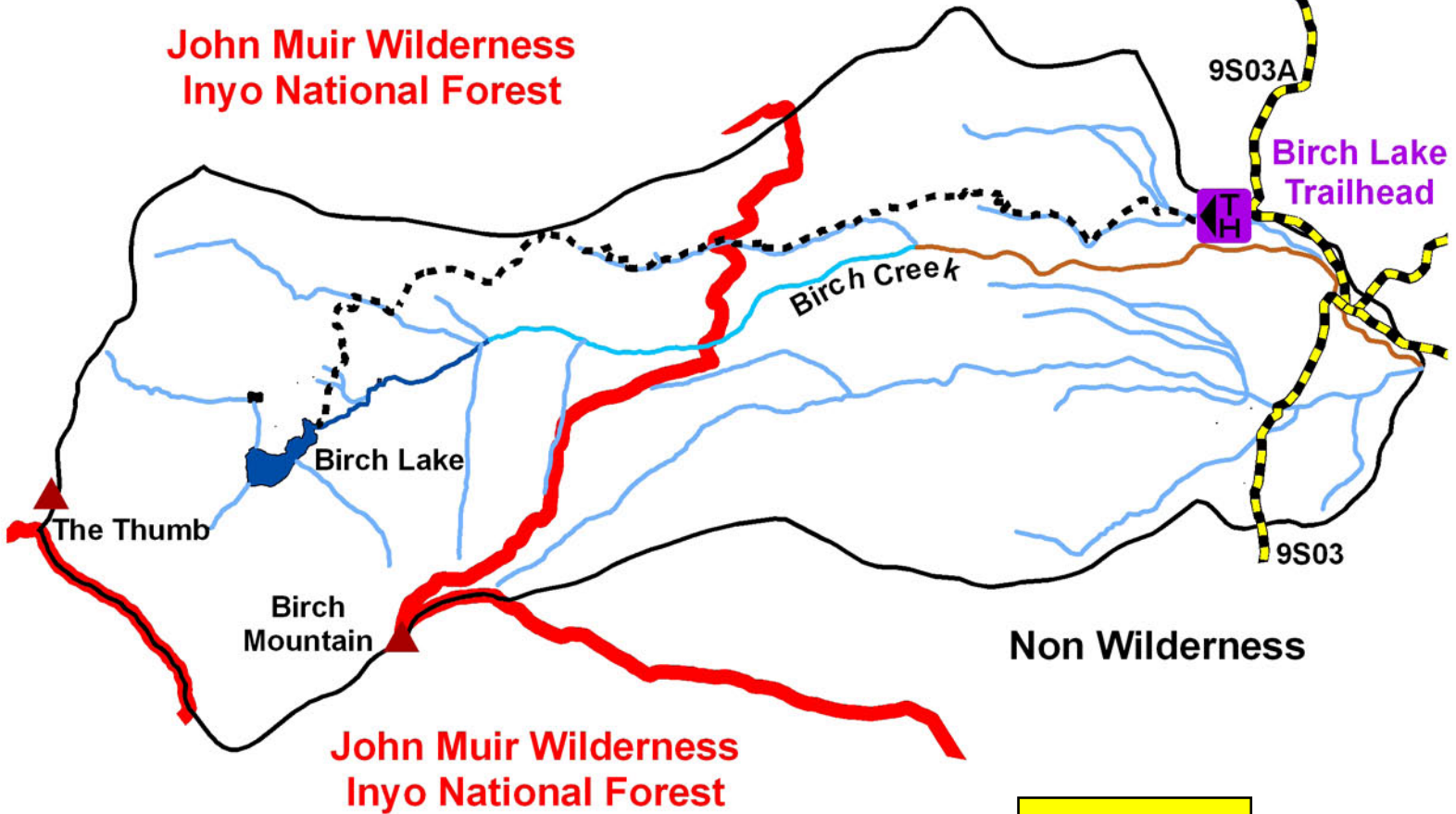
- | Lakes | | Streams | |
|-------|----------|---------|-----------------------|
| | BK | | BK |
| | GT | | GT |
| | BK, GT | | BK, GT |
| | Fishless | | Fish Presence Unknown |

Birch Lake Fishing Unit fish species distribution.

Map Scale: 1: 48,000



**John Muir Wilderness
Inyo National Forest**








[Back to Previous Page](#)

Legend

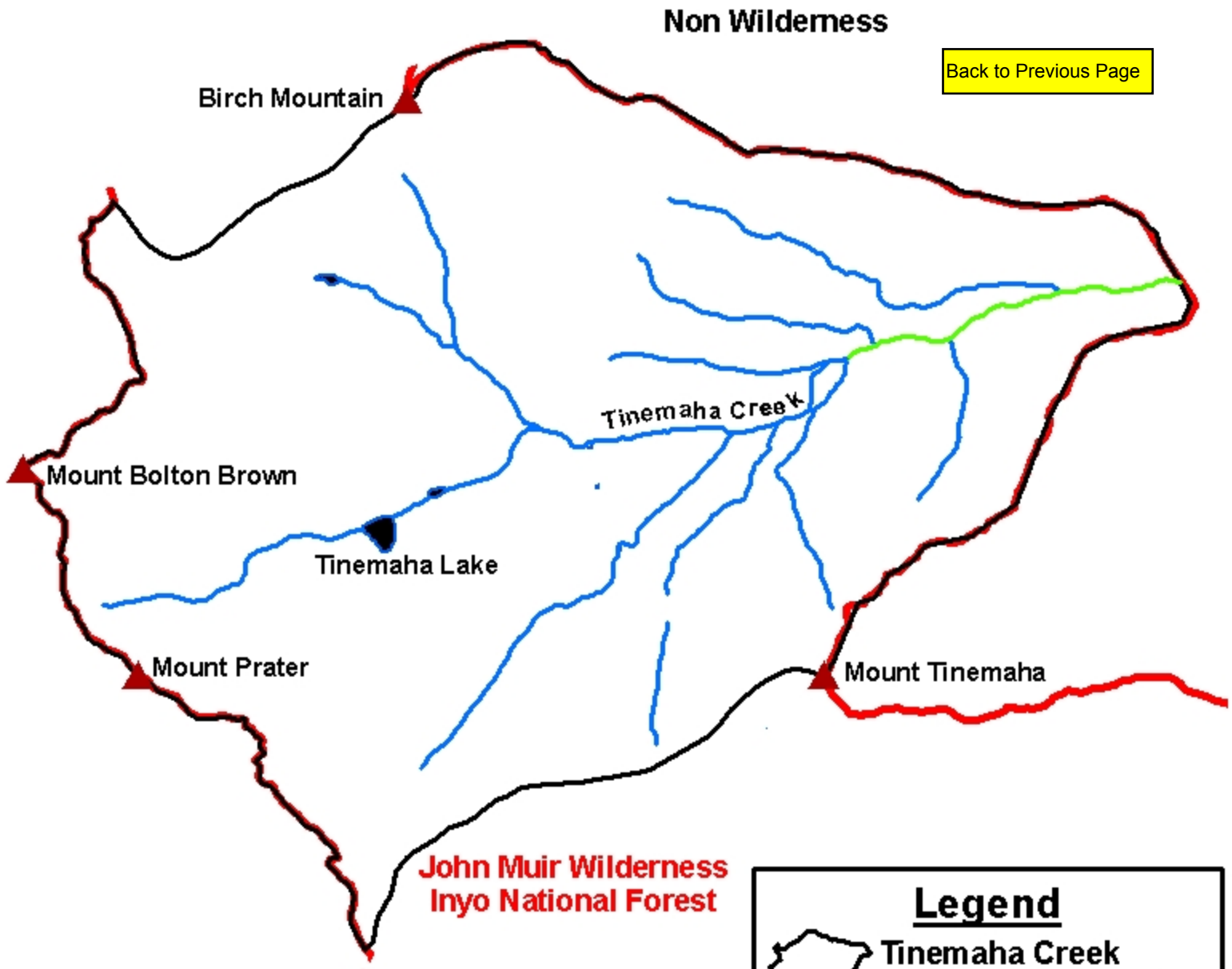
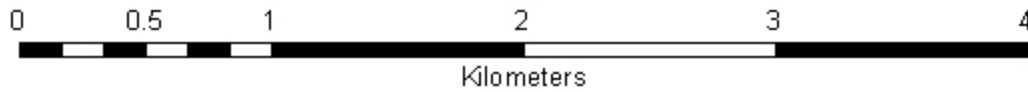
-  Birch Lake Fishing Unit Boundary
-  Trailhead
-  Trail
-  John Muir Wilderness Boundary
-  Forest Service Road
-  Peaks
-  Passes

Fish Species Distribution

- | <u>Lakes</u> | | <u>Streams</u> | |
|---|----------|---|-----------------------|
|  | CT, RT |  | CT, RT |
|  | Fishless |  | BN |
| | |  | Fish Presence Unknown |

Tinemaha Creek Fishing Unit fish species distribution.

Map Scale: 1: 30,000



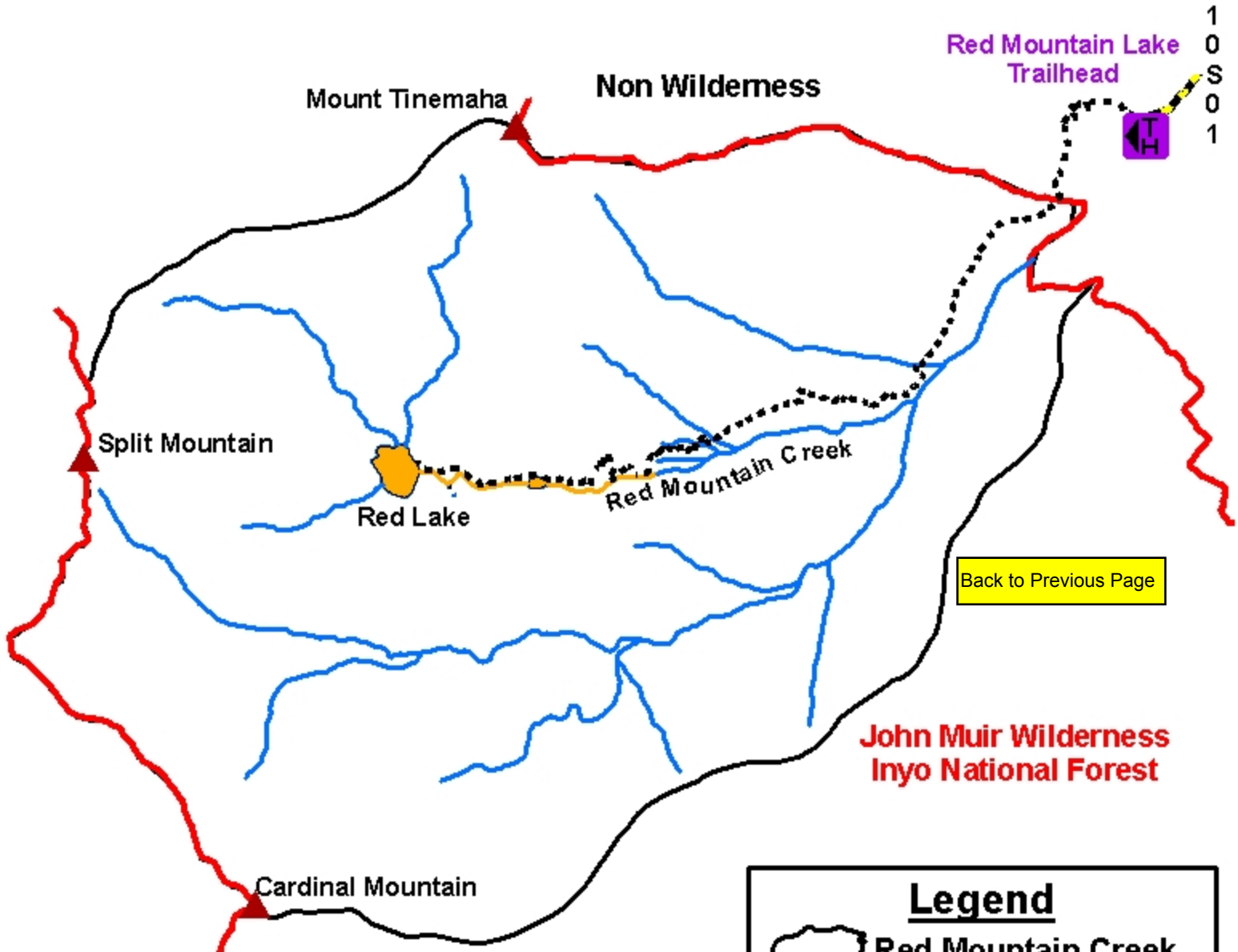
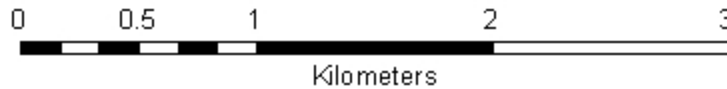
Fish Species Distribution	
Lakes	Streams
Fishless	RT
	Fish Presence
	Unknown

Legend	
	Tinemaha Creek Fishing Unit Boundary
	Trailhead
	Trail
	John Muir Wilderness Boundary
	Peaks
	Passes



Red Mountain Creek Fishing Unit fish species distribution.

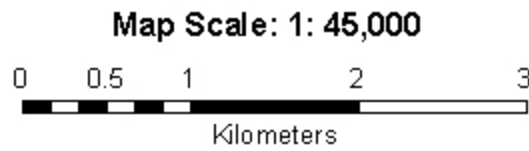
Map Scale: 1: 32,000



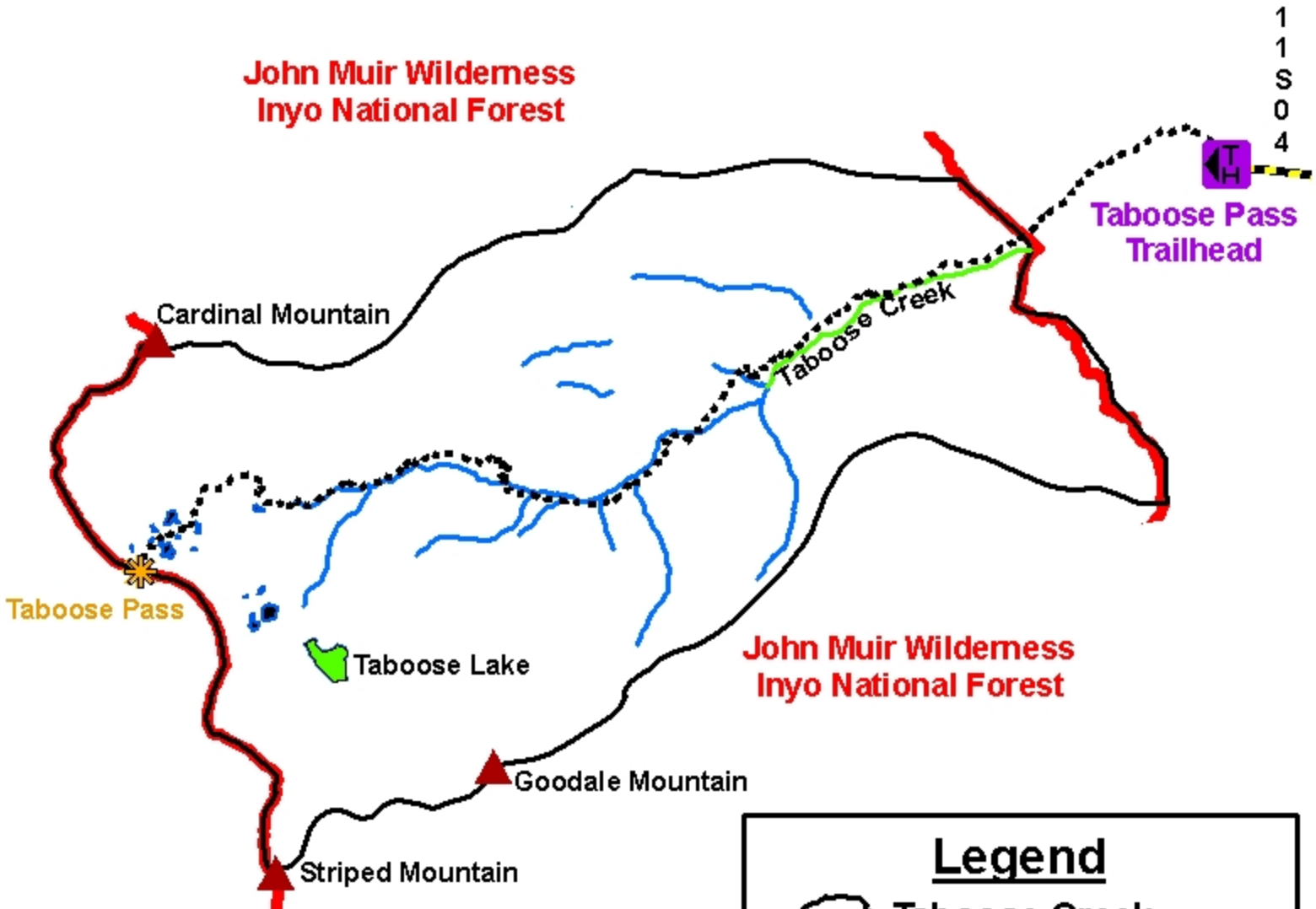
Fish Species Distribution	
<u>Lakes</u>	<u>Streams</u>
GT	GT
Fishless	Fish Presence
	Unknown

Legend	
	Red Mountain Creek Fishing Unit Boundary
	Trailhead
	Trail
	John Muir Wilderness Boundary
	Forest Service Road
	Peaks
	Passes

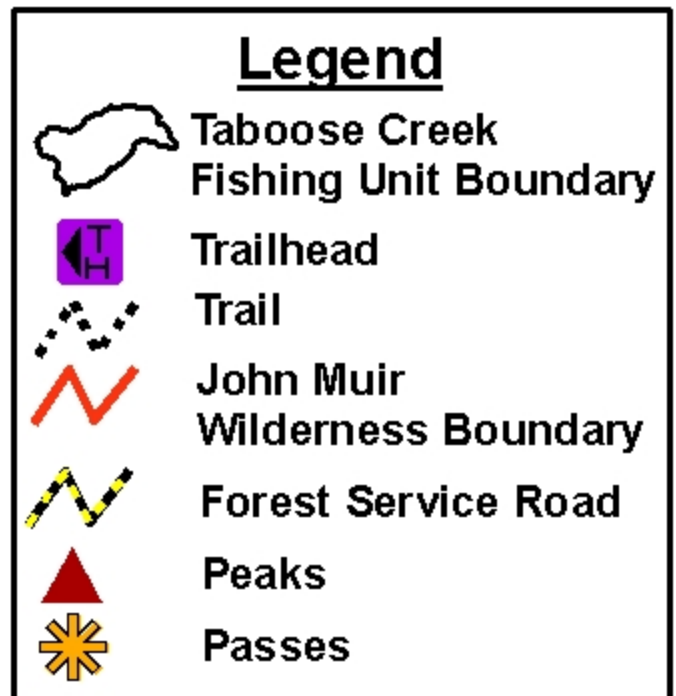
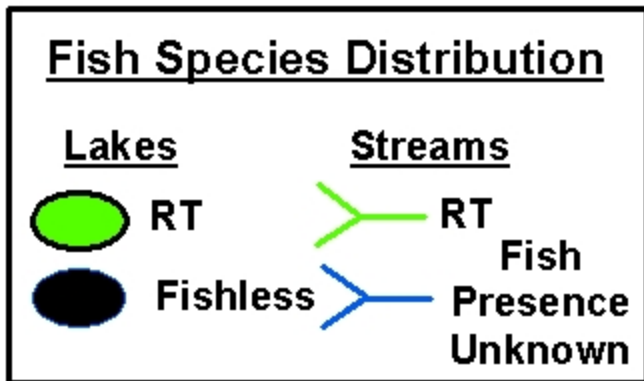
Taboose Creek Fishing Unit fish species distribution.



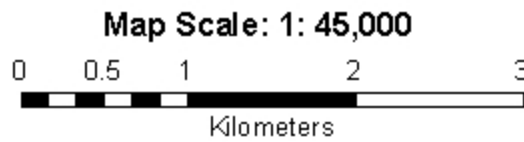
[Back to Previous Page](#)



1
1
S
0
4



Goodale Creek Fishing Unit fish species distribution.



**John Muir Wilderness
Inyo National Forest**

Goodale Mountain

Striped Mountain

11S02

Goodale Creek

[Back to Previous Page](#)

Mount Pinchot

Non Wilderness

Division Creek Road

Mount Perkins

Division Creek

Colosseum Mountain

Legend

-  Goodale Creek Fishing Unit Boundary
-  Trailhead
-  Trail
-  John Muir Wilderness Boundary
-  Forest Service Road
-  Bighorn Sheep Zoological Area
-  Peaks
-  Passes

Fish Species Distribution

Lakes

Streams

Fish



Fishless

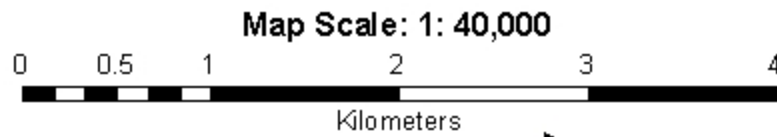


Presence

Unknown

Bighorn Sheep Zoological Area
Special Regulations Apply
[Click Here for Information](#)

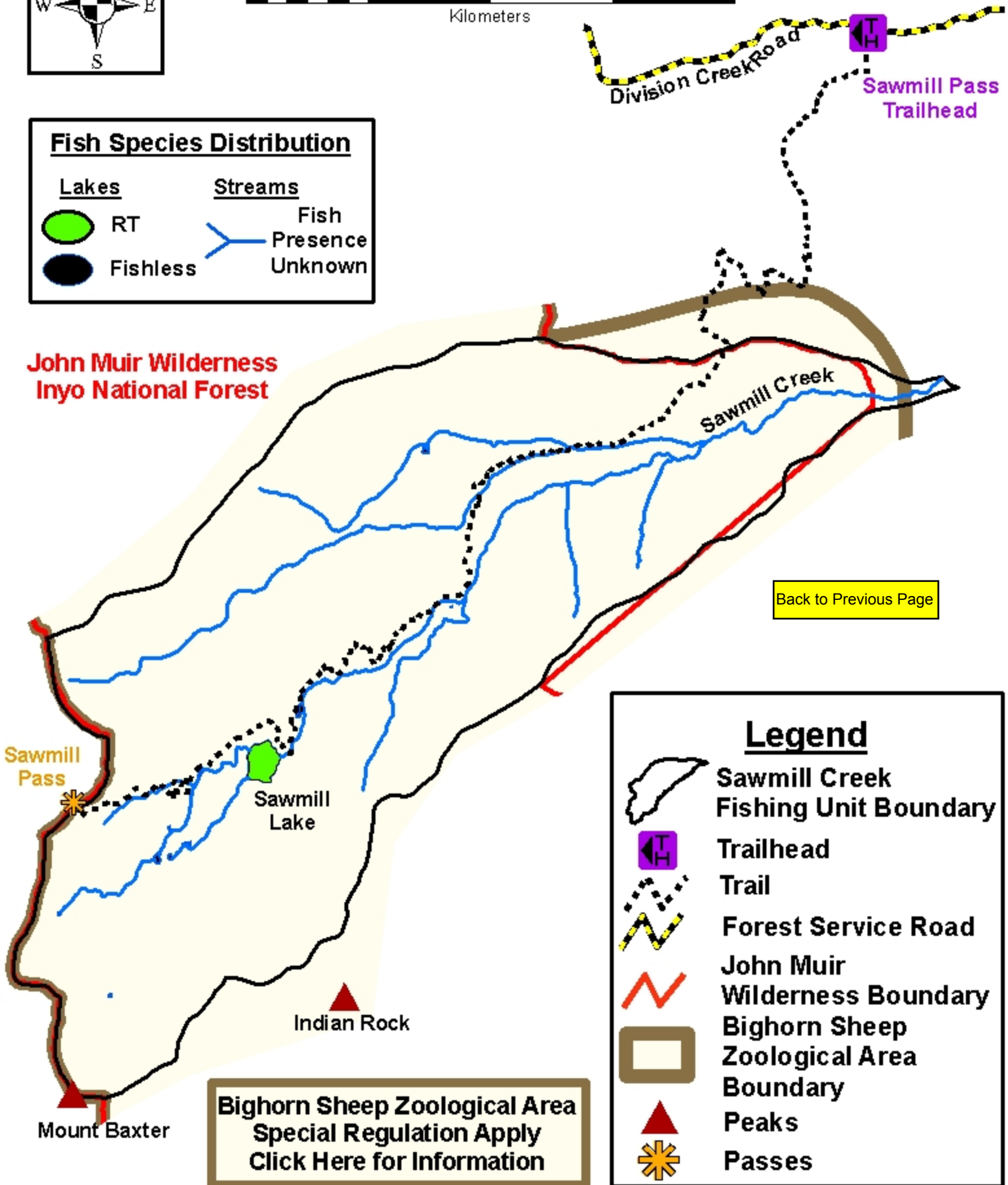
Sawmill Creek Fishing Unit fish species distribution.



Fish Species Distribution

Lakes		Streams	
	RT		Fish Presence
	Fishless		Unknown

**John Muir Wilderness
Inyo National Forest**



[Back to Previous Page](#)

**Bighorn Sheep Zoological Area
Special Regulation Apply
[Click Here for Information](#)**

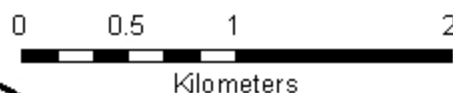
Legend

- Sawmill Creek Fishing Unit Boundary
- Trailhead
- Trail
- Forest Service Road
- John Muir Wilderness Boundary
- Bighorn Sheep Zoological Area Boundary
- Peaks
- Passes

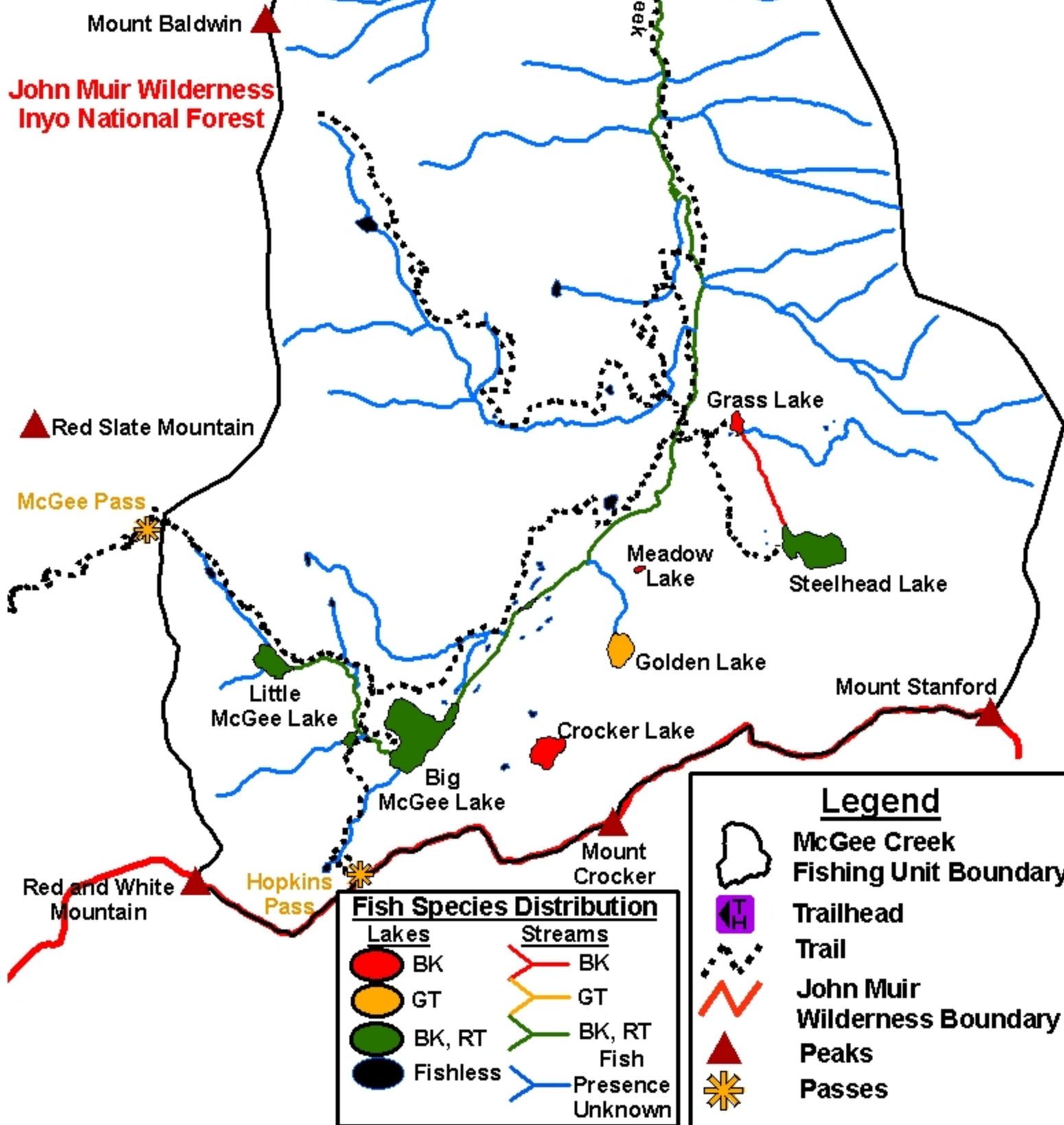
McGee Creek Fishing Unit fish species distribution.



Map Scale: 1: 35,000

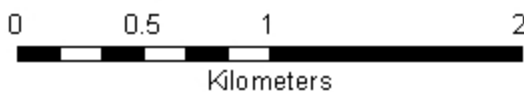


[Back to Previous Page](#)

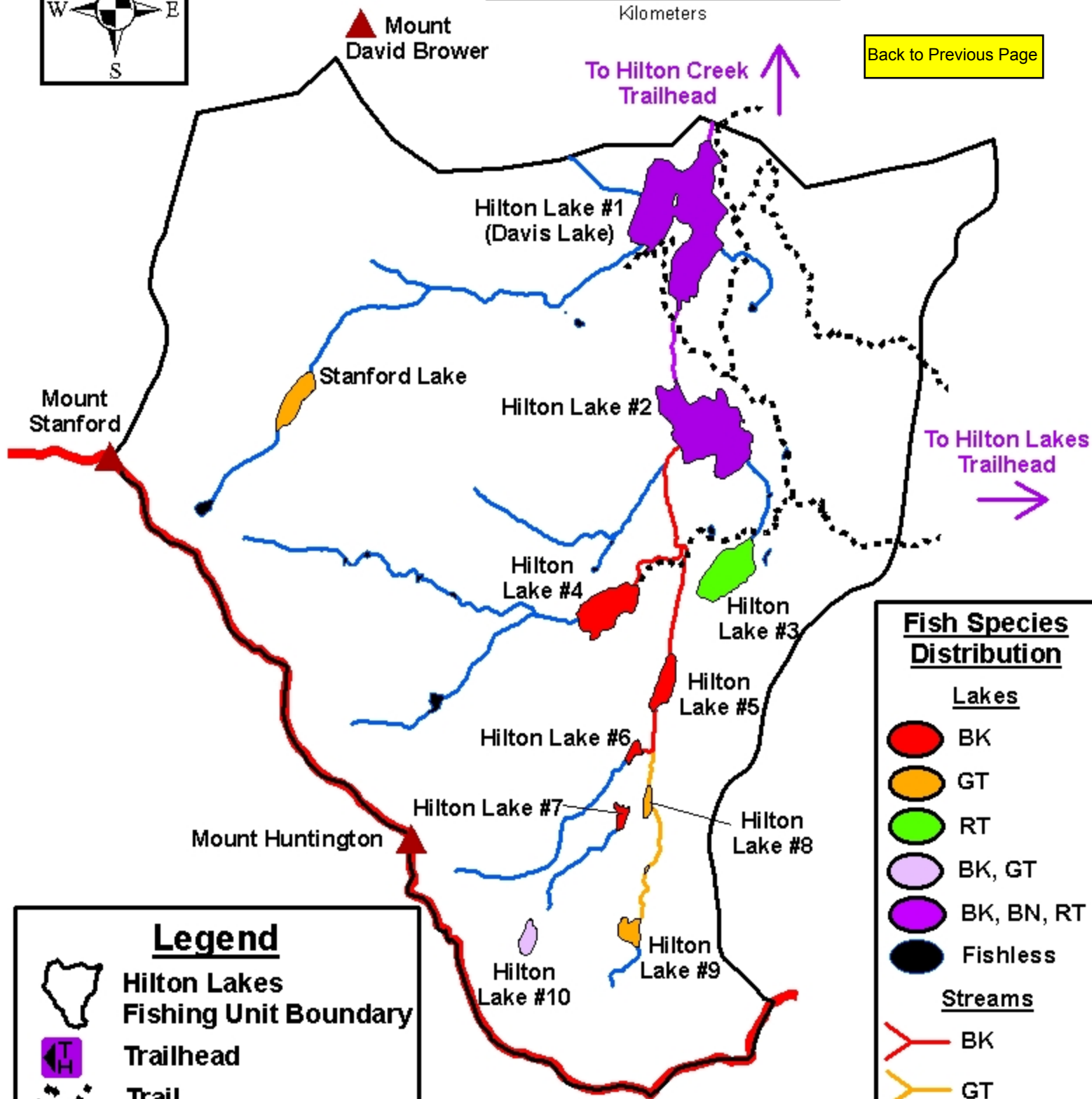


Hilton Lakes Fishing Unit fish species distribution.

Map Scale: 1: 30,000



[Back to Previous Page](#)



Legend

- Hilton Lakes Fishing Unit Boundary
- Trailhead
- Trail
- John Muir Wilderness Boundary
- Peaks
- Passes

Fish Species Distribution

Lakes

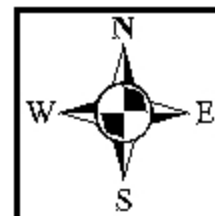
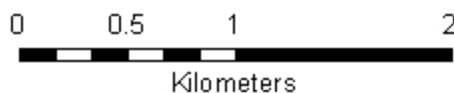
- BK
- GT
- RT
- BK, GT
- BK, BN, RT
- Fishless

Streams

- BK
- GT
- BK, GT
- BK, BN, RT
- Fish Presence Unknown

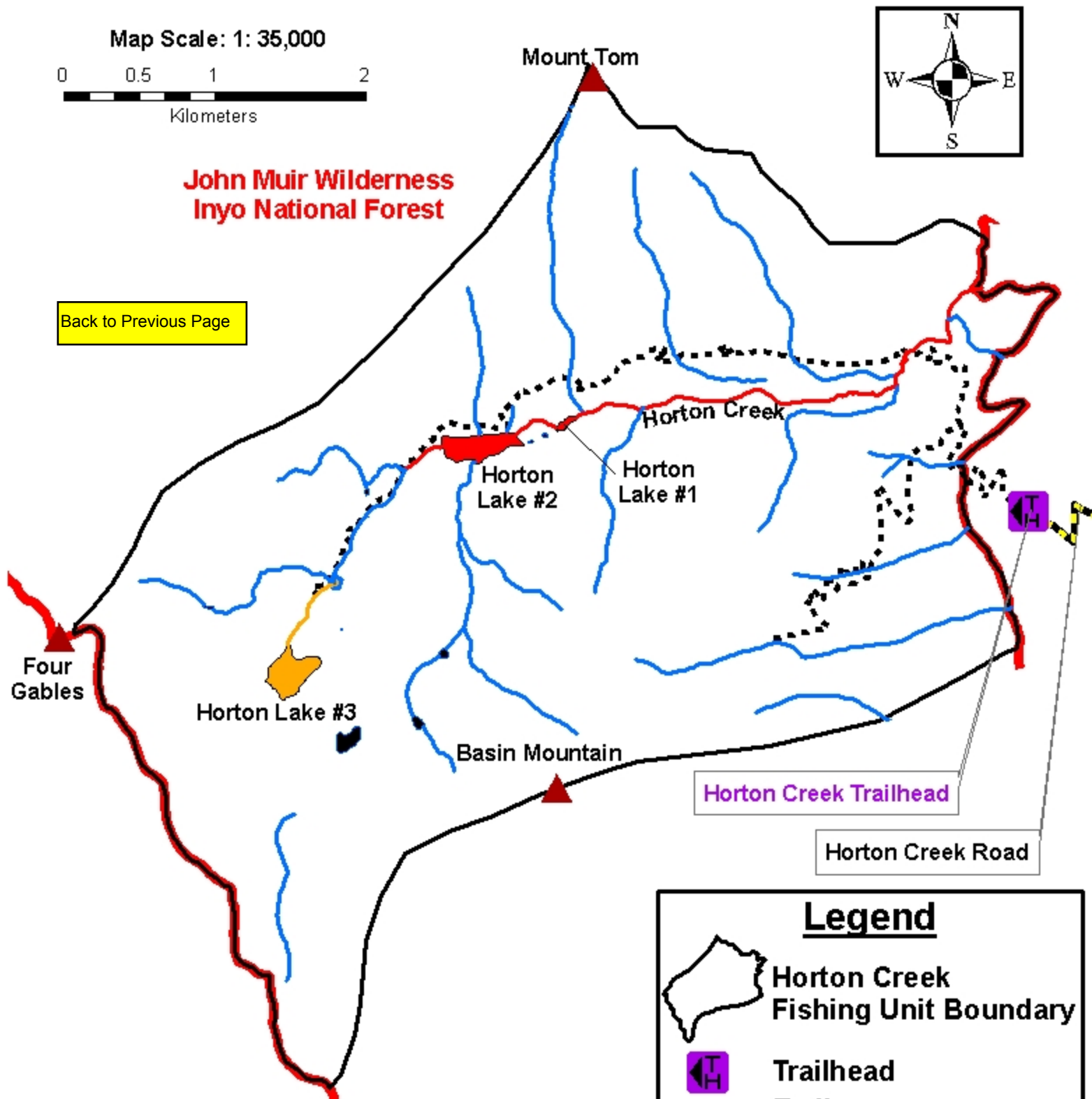
Horton Creek Fishing Unit fish species distribution.

Map Scale: 1: 35,000



**John Muir Wilderness
Inyo National Forest**

[Back to Previous Page](#)

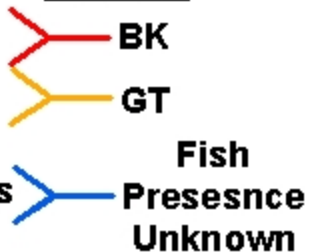


Fish Species Distribution

Lakes



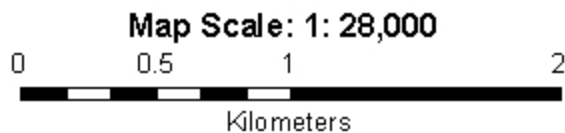
Streams



Legend



McGee Creek Fishing Unit fish species distribution.



**John Muir Wilderness
Inyo National Forest**

[Back to Previous Page](#)

Basin Mountain

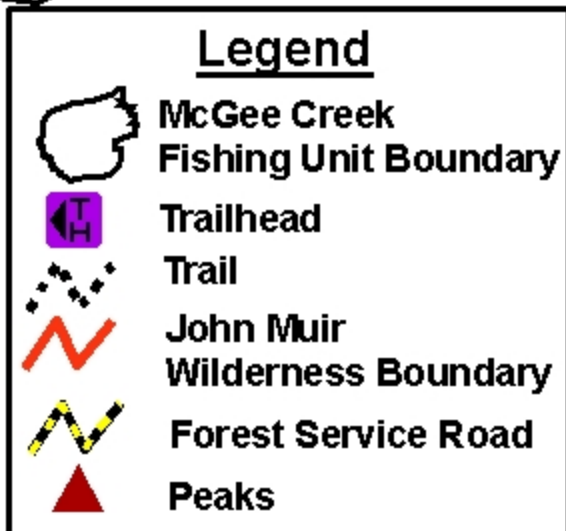

Longley Reservoir

McGee Creek

Buttermilk Road

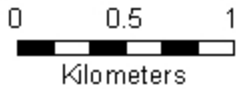
Mount Humphreys

Longley Reservoir Trailhead

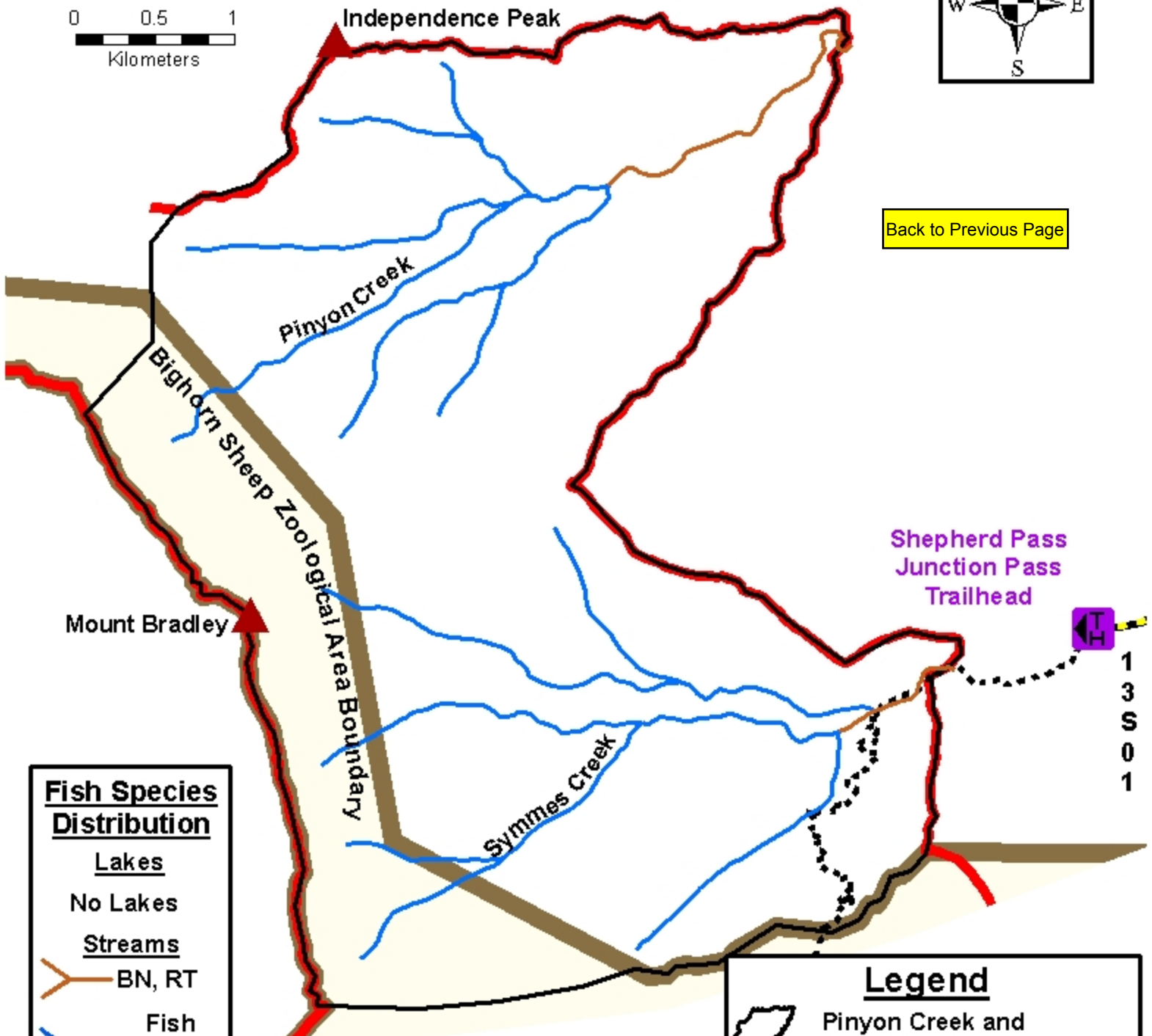


Pinyon Creek and Symmes Creek Fishing Unit fish species distribution.

Map Scale: 1: 35,000



[Back to Previous Page](#)



Fish Species Distribution

Lakes
No Lakes

Streams
BN, RT

Fish Presence
Unknown

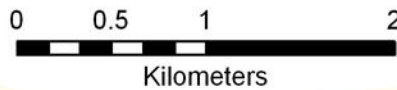
**Bighorn Sheep Zoological Area
Special Regulations Apply
[Click Here for Information](#)**

Legend

- Pinyon Creek and Symmes Creek Fishing Unit Boundary
- Trailhead
- Peaks
- John Muir Wilderness Boundary
- Bighorn Sheep Zoological Area Boundary
- Forest Service Road
- Trail
- Passes

George and Hogback Creeks Fishing Unit fish species distribution.

Map Scale: 1: 40,000



Mount Williamson

John Muir Wilderness
Inyo National Forest

Trojan
Peak

George Creek

George Creek
Trailhead

[Back to Previous Page](#)

Mount Barnard

George Creek Lake

Mount Carl Heller

Hogback Creek

Tunnabora
Peak


The Cleaver

Legend




-  George Creek and Hogback Creek Fishing Unit Boundary
-  Trailhead
-  Trail
-  John Muir Wilderness Boundary
-  Bighorn Sheep Zoological Area Boundary
-  Forest Service Road
-  Peaks
-  Passes

Fish Species Distribution

Lakes

-  RT
-  Fishless

Streams

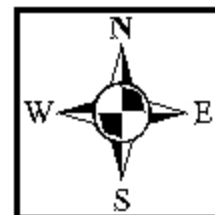
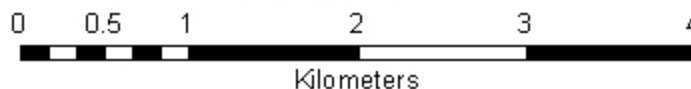
-  RT
-  Fish Presence
-  Unknown

Bighorn Sheep Zoological Area
Special Regulations Apply
[Click Here for Information](#)

1
4
S
0
3

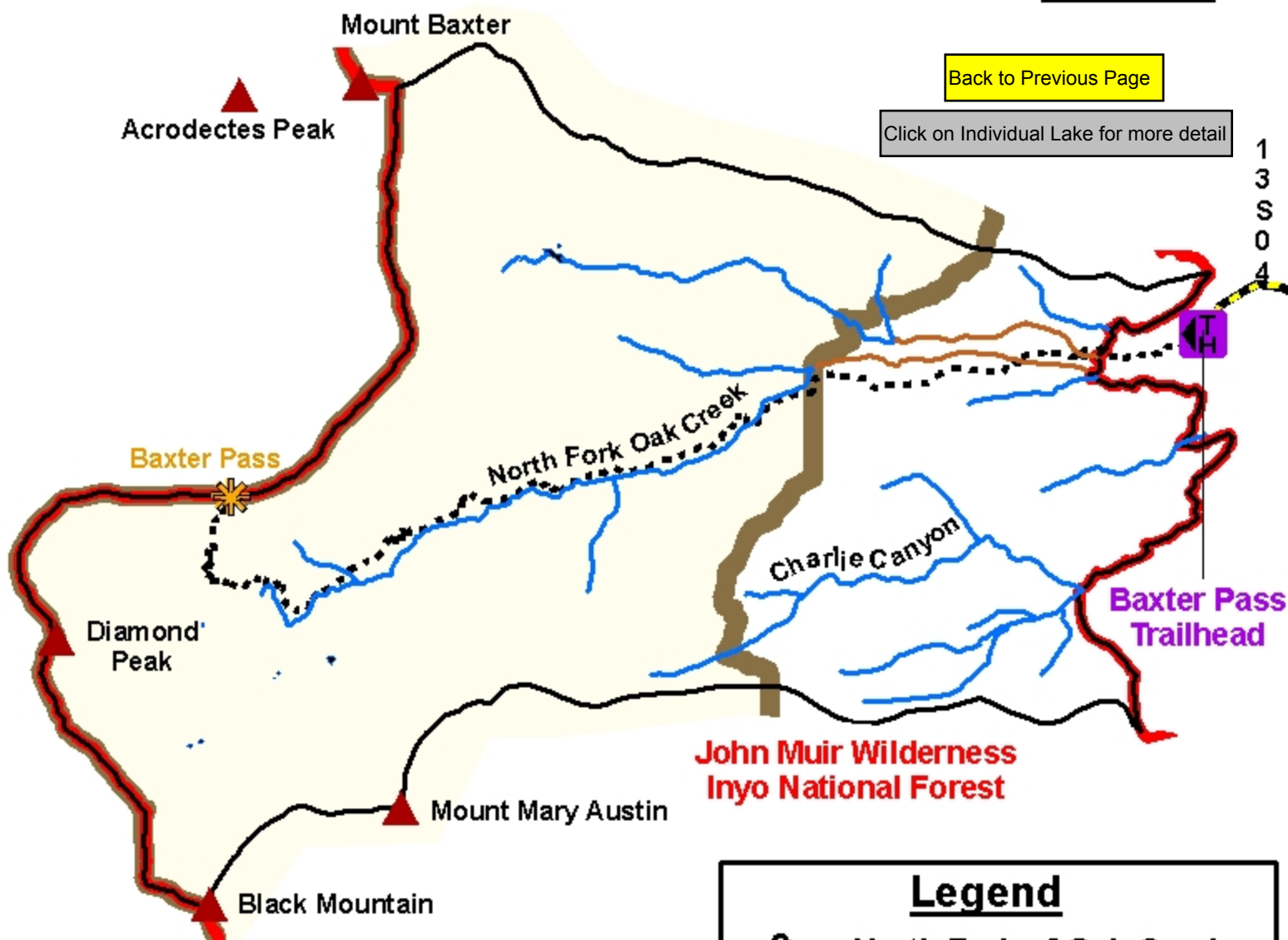
North Fork of Oak Creek Fishing Unit fish species distribution.

Map Scale: 1: 40,000



[Back to Previous Page](#)

[Click on Individual Lake for more detail](#)



Fish Species Distribution

Lakes	Streams
Fishless	BN, RT
	Fish Presence
	Unknown

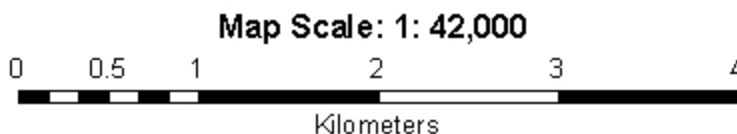
**Bighorn Sheep Zoological Area
Special Regulations Apply
[Click Here for Information](#)**

Legend

- North Fork of Oak Creek Fishing Unit Boundary
- Trailhead
- Trail
- John Muir Wilderness Boundary
- Forest Service Road
- Bighorn Sheep Zoological Area Boundary
- Peaks
- Passes

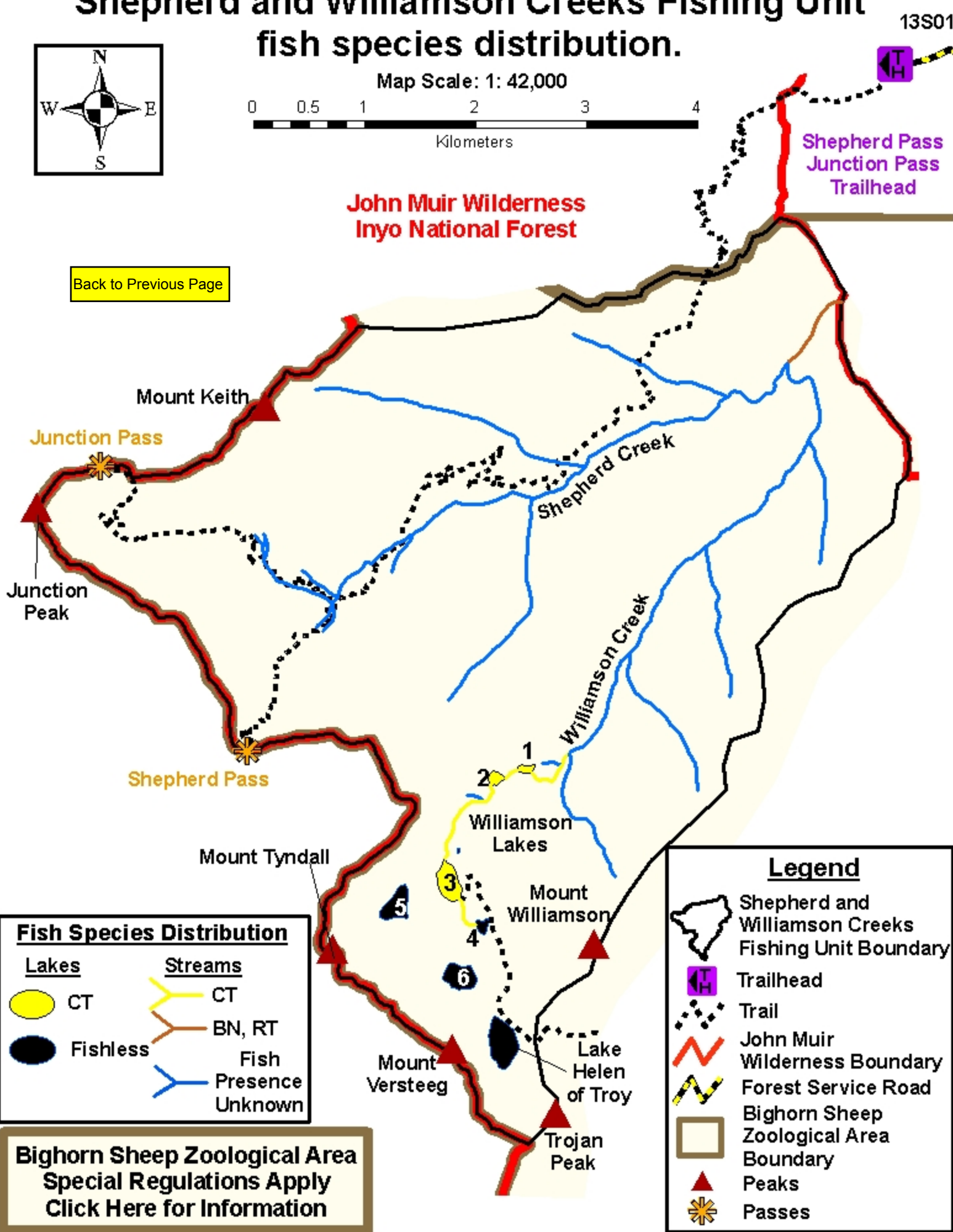
Shepherd and Williamson Creeks Fishing Unit fish species distribution.

13S01



**John Muir Wilderness
Inyo National Forest**

[Back to Previous Page](#)



Fish Species Distribution

Lakes

- CT
- Fishless

Streams

- CT
- BN, RT
- Fish Presence Unknown

**Bighorn Sheep Zoological Area
Special Regulations Apply
[Click Here for Information](#)**

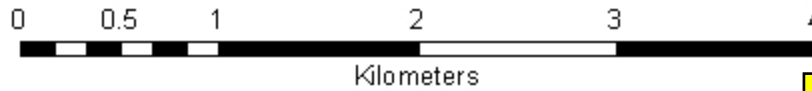
Legend

- Shepherd and Williamson Creeks Fishing Unit Boundary
- Trailhead
- Trail
- John Muir Wilderness Boundary
- Forest Service Road
- Bighorn Sheep Zoological Area Boundary
- Peaks
- Passes

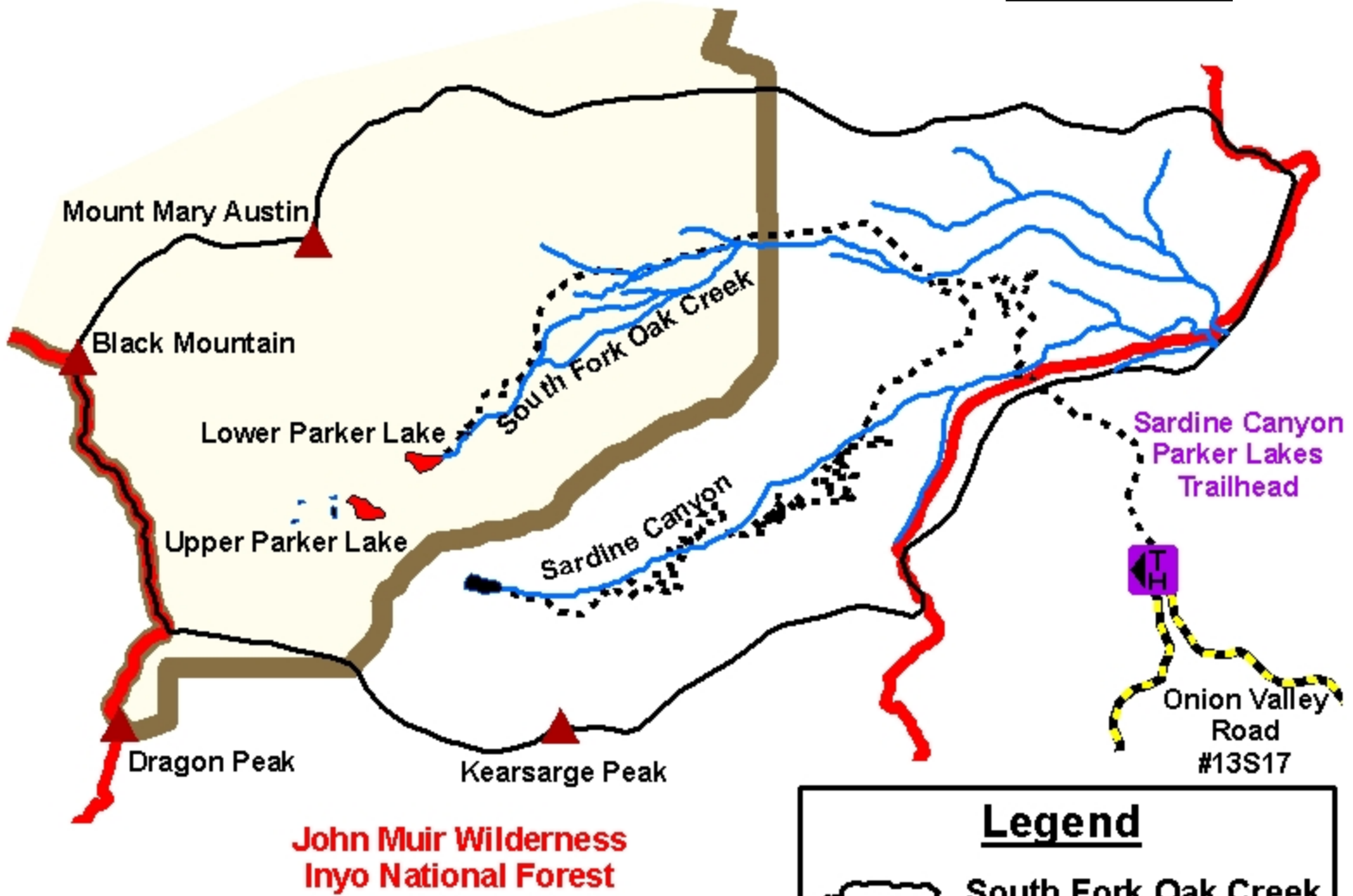
South Fork Oak Creek Fishing Unit fish species distribution.



Map Scale: 1: 38,000



[Back to Previous Page](#)



Fish Species Distribution	
Lakes	Streams
BK	Fish Presence
Fishless	Unknown

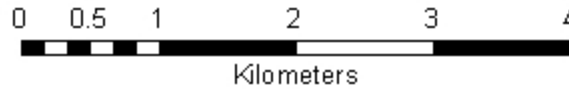
**Bighorn Sheep Zoological Area
Special Regulations Apply
[Click Here for Information](#)**

Legend	
	South Fork Oak Creek Fishing Unit Boundary
	Trailhead
	Trail
	John Muir Wilderness Boundary
	Forest Service Road
	Bighorn Sheep Zoological Area Boundary
	Peaks
	Passes

Upper Independence Creek Fishing Unit fish species distribution.

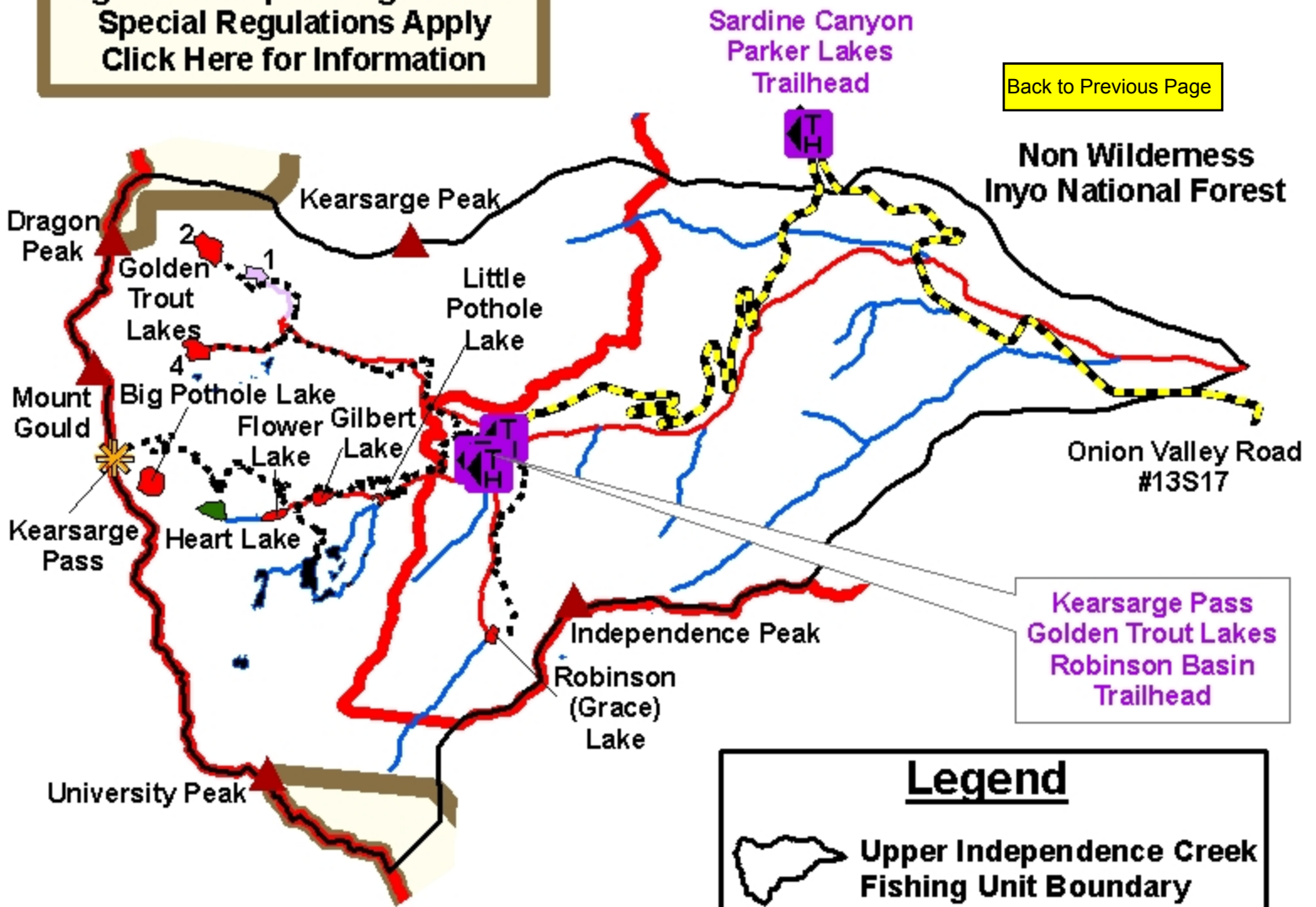


Map Scale: 1: 55,000



**Bighorn Sheep Zoological Area
Special Regulations Apply
Click Here for Information**

[Back to Previous Page](#)

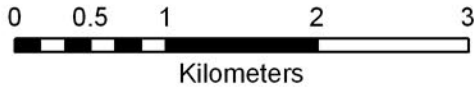


Fish Species Distribution	
Lakes	Streams
BK	BK
BK, GT	BK, GT
BK, RT	BK, RT
Fishless	Fish Presence Unknown

Legend	
	Upper Independence Creek Fishing Unit Boundary
	Trailhead
	Trail
	John Muir Wilderness Boundary
	Forest Service Road
	Bighorn Sheep Zoological Area Boundary
	Peaks
	Passes

Little Lakes Valley Fishing Unit fish species distribution.

Map Scale: 1: 50,000



Fish Species Distribution

Lakes

- BK
- BN
- GT
- RT
- BK, BN
- BK, GT
- BK, RT
- BK, BN, RT
- Fishless

Streams

- BK
- BN
- GT
- BK, BN
- BK, GT
- BK, RT
- BK, BN, RT
- Fish Presence Unknown

Hilton Lakes Trailhead

Rock Creek Road #6S05

Halfmoon Tarns

Rock Creek Lake

Pine Grove CG to Hilton Lakes Trailhead

Serene Lake

Tamarack Lakes Trailhead

Mount Starr

Mono Pass

Mack Lake

Marsh Lake

Little Lakes Valley Mono Pass Morgan Pass Trailheads

Heart Lake

Ruby Lake

Hidden Lake #3

Lost Lake

Box Lake

Long Lake

Little Fish Lake

Big Fish Lake

Mount Morgan

Mills Lake

Chickenfoot Lake

[Back to Previous Page](#)

Mount Mills

Treasure Lakes

Morgan Pass

Lower Middle Upper Gem Lakes

Mount Abbot

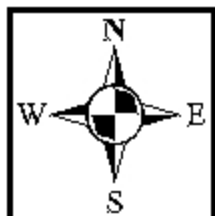
Mount Dade

Bear Creek Spire

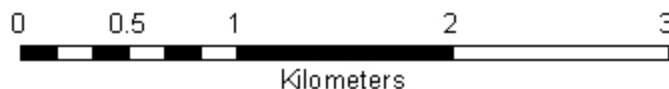
Legend

- Little Lakes Valley Fishing Unit Boundary
- Trailhead
- Trail
- John Muir Wilderness Boundary
- Forest Service Road
- Non Wilderness
- Passes
- Peaks

Tamarack Lakes Fishing Unit fish species distribution.



Map Scale: 1: 35,000



Pine Grove CG
to Hilton Lakes
Trailhead

6S05



Rock Creek
Lake

Tamarack Lakes
Trailhead



Non
Wilderness

Round Valley Peak

John Muir Wilderness
Inyo National Forest

[Back to Previous Page](#)

Fish Species Distribution

Lakes



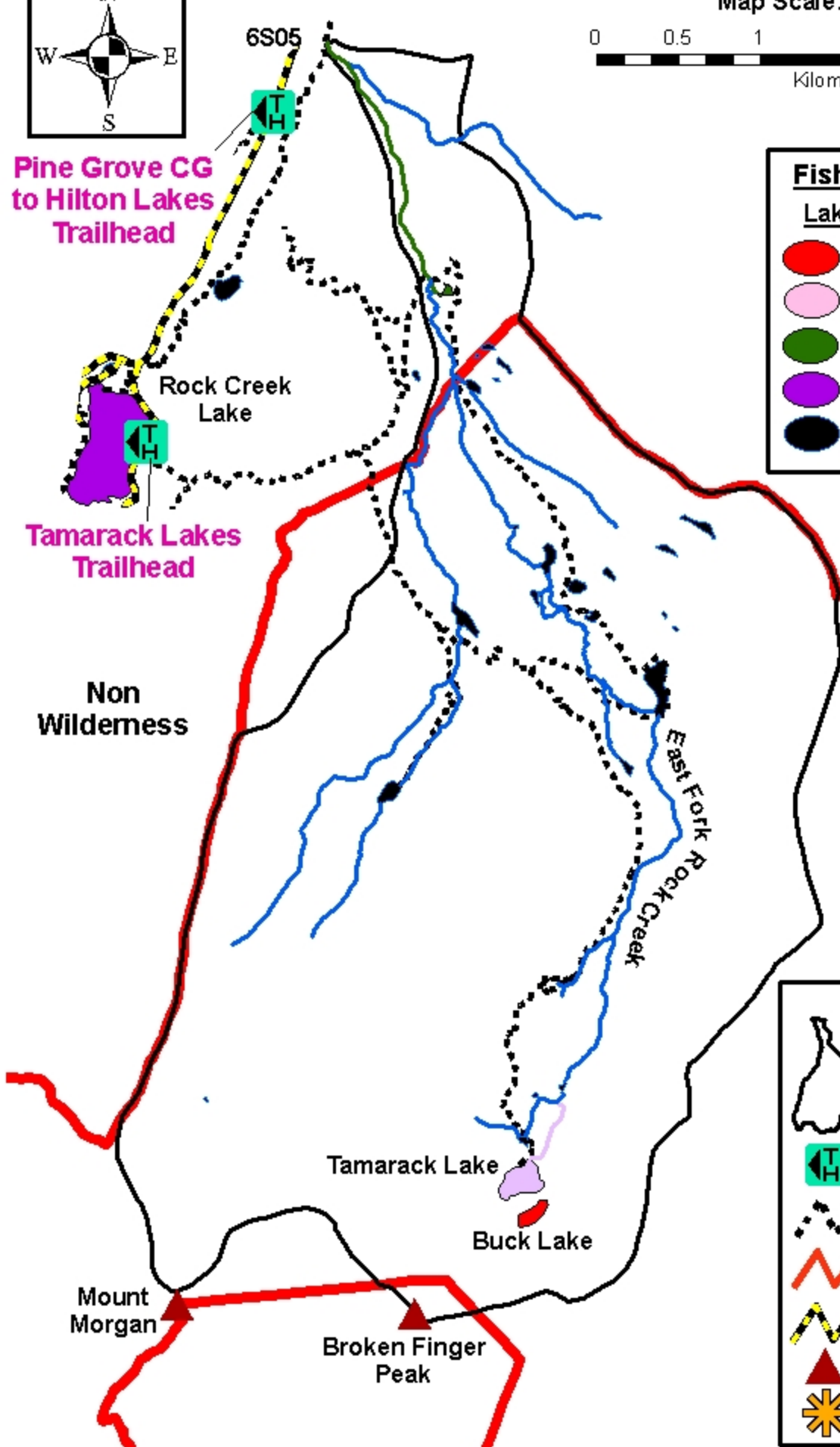
Tamarack Lake

Buck Lake

Mount
Morgan

Broken Finger
Peak

Legend



Little Walker Fishing Unit fish species distribution.



State Highway 108
to Sonora Pass

Map Scale: 1: 90,000



[Back to Previous Page](#)

Special Regulations Apply
for Junction Reservoir
and Outlet Stream
[Click Here for Information](#)

Fish Species Distribution

Lakes

- BK
- GT
- RT
- GT, CT
- Fishless

Streams

- └─┬─┘ BK
- └─┬─┘ GT
- └─┬─┘ BK, RT
- └─┬─┘ Fish Presence
- └─┬─┘ Unknown
- └─┬─┘ Closed to Fishing

Legend



Little Walker Fishing Unit Boundary



Trailhead



Trail



Hoover Wilderness Boundary



State/Federal Highway



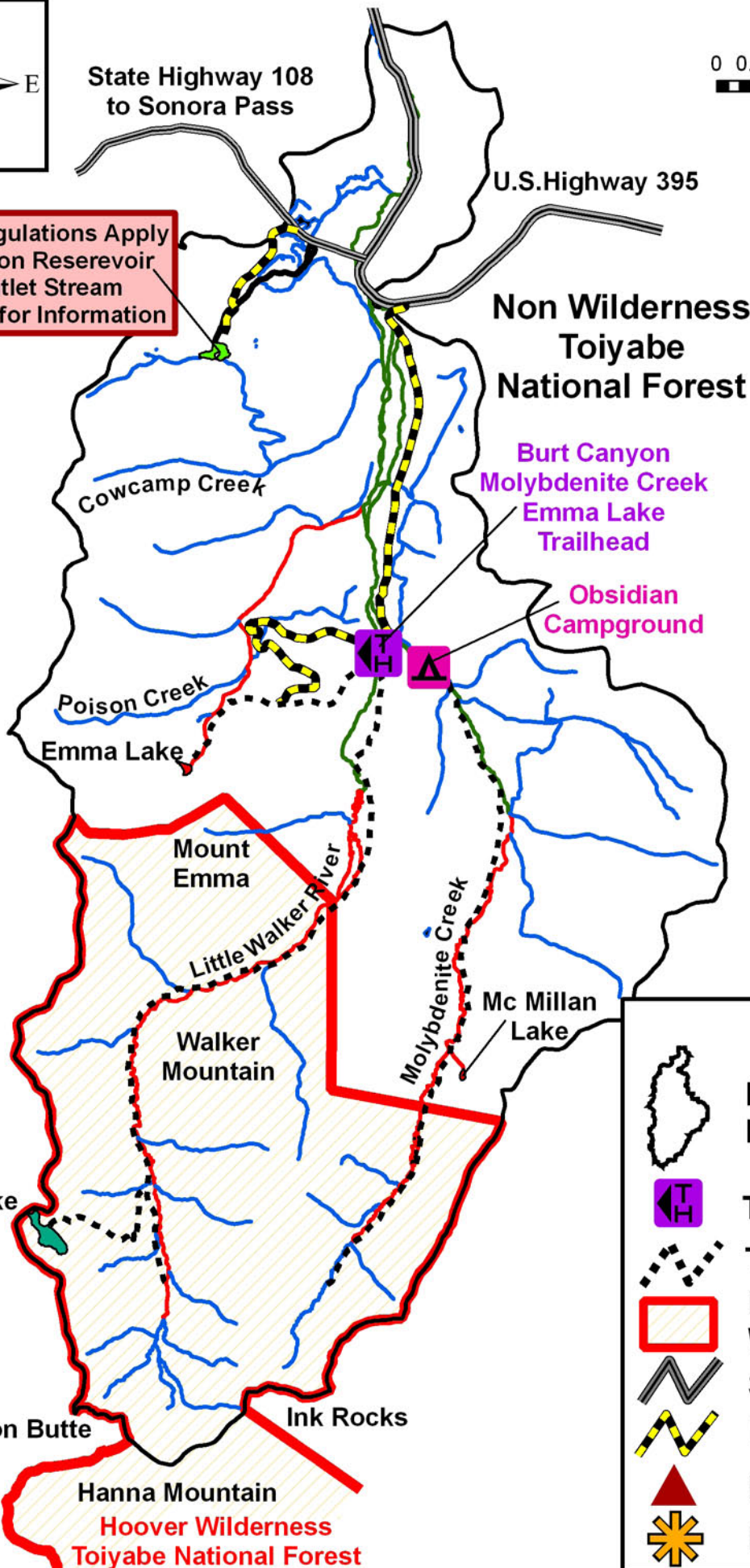
Forest Service Road



Peaks



Passes



Piute Pass

Anna Lake

Flatiron Butte

Hanna Mountain

Hoover Wilderness
Toiyabe National Forest

U.S. Highway 395

Non Wilderness
Toiyabe
National Forest

Burt Canyon
Molybdenite Creek
Emma Lake
Trailhead

Obsidian
Campground

Cowcamp Creek

Poison Creek

Emma Lake

Mount
Emma

Walker
Mountain

Little Walker River

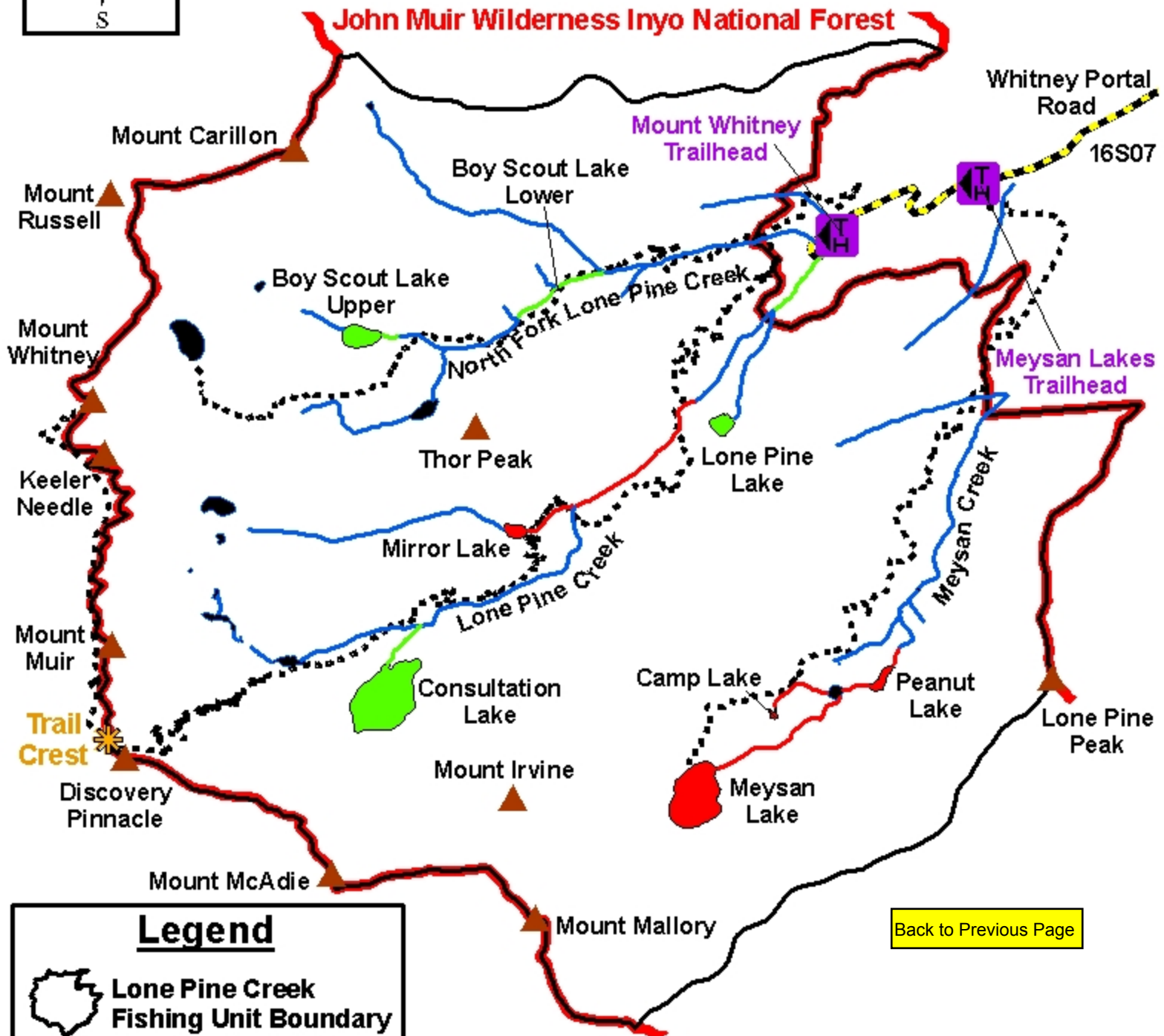
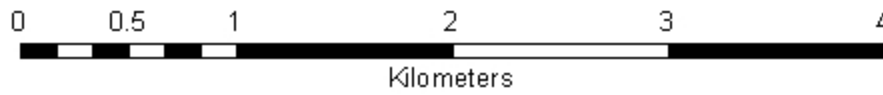
Molybdenite Creek

Mc Millan
Lake

Ink Rocks

Lone Pine Creek Fishing Unit fish species distribution.

Map Scale: 1: 35,000



[Back to Previous Page](#)

Legend

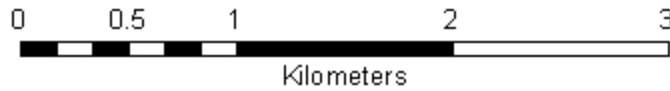
- Lone Pine Creek Fishing Unit Boundary
- Trailhead
- Trail
- John Muir Wilderness Boundary
- Forest Service Road
- Peaks
- Passes

Fish Species Distribution

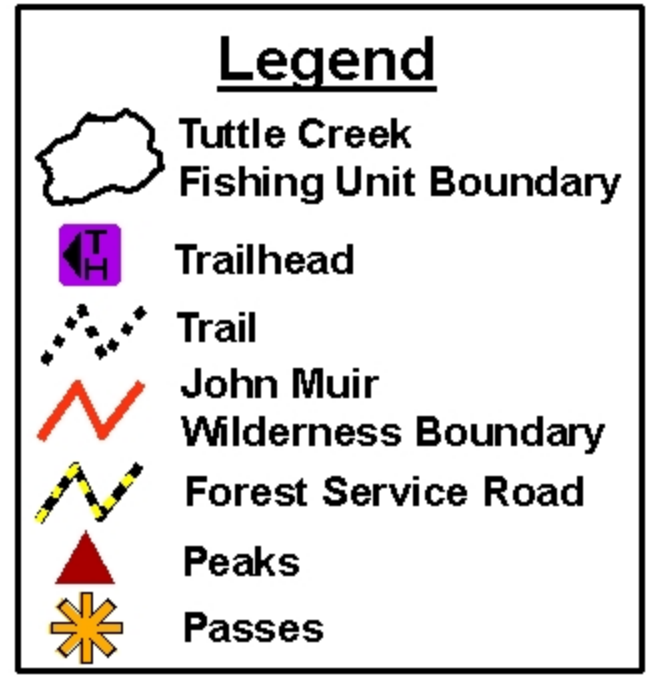
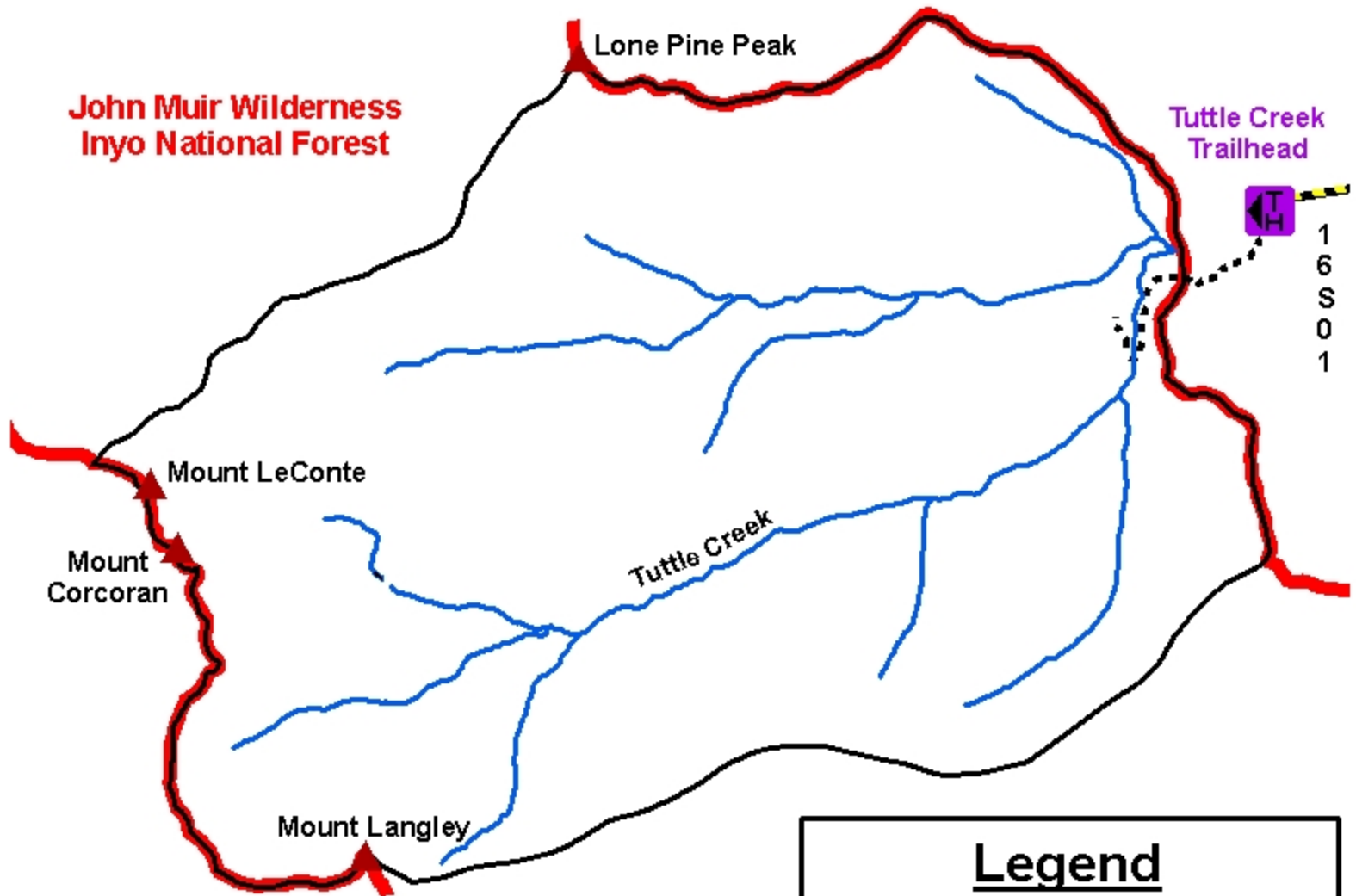
- | Lakes | | Streams | |
|-------|----------|---------|-----------------------|
| | BK | | BK |
| | RT | | RT |
| | Fishless | | Fish Presence Unknown |

Tuttle Creek Fishing Unit fish species distribution.

Map Scale: 1: 35,000

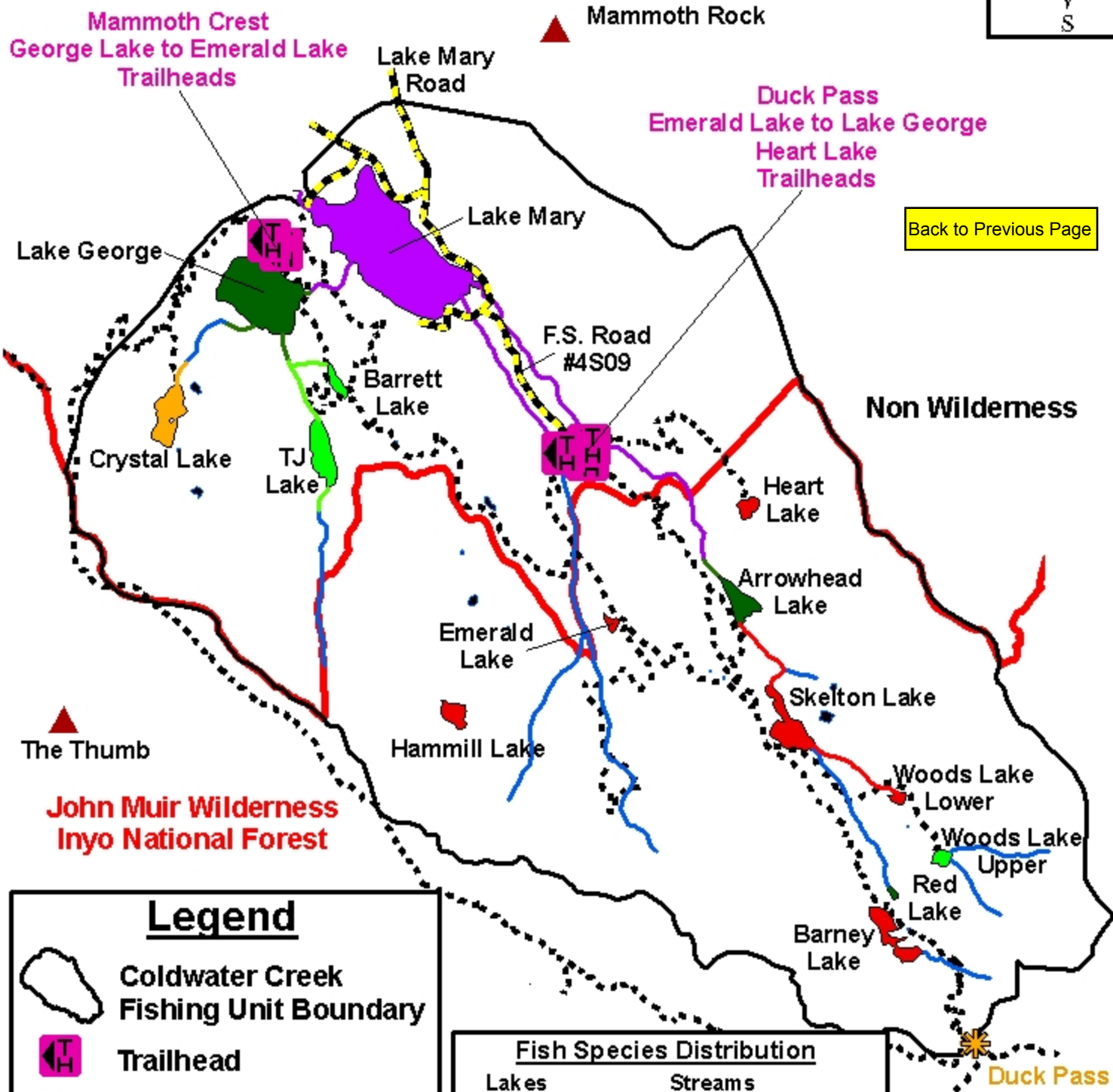
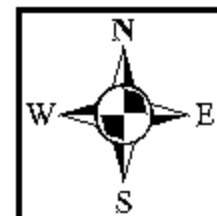
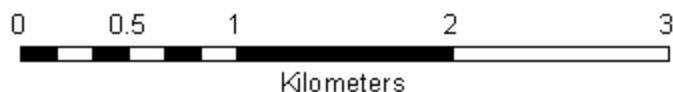


[Back to Previous Page](#)



Coldwater Creek Fishing Unit fish species distribution.

Map Scale: 1: 35,000



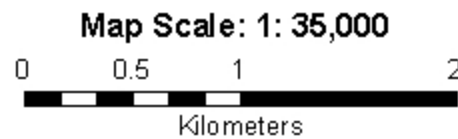
[Back to Previous Page](#)

Legend

- Coldwater Creek Fishing Unit Boundary
- Trailhead
- Trail
- John Muir Wilderness Boundary
- Forest Service Road
- Peaks
- Passes

Fish Species Distribution	
Lakes	Streams
BK	BK
GT	GT
RT	RT
BK, RT	BK, RT
BK, BN, RT	BK, BN, RT
Fishless	Fish Presence Unknown

Laurel Creek Fishing Unit fish species distribution.



Non
Wilderness

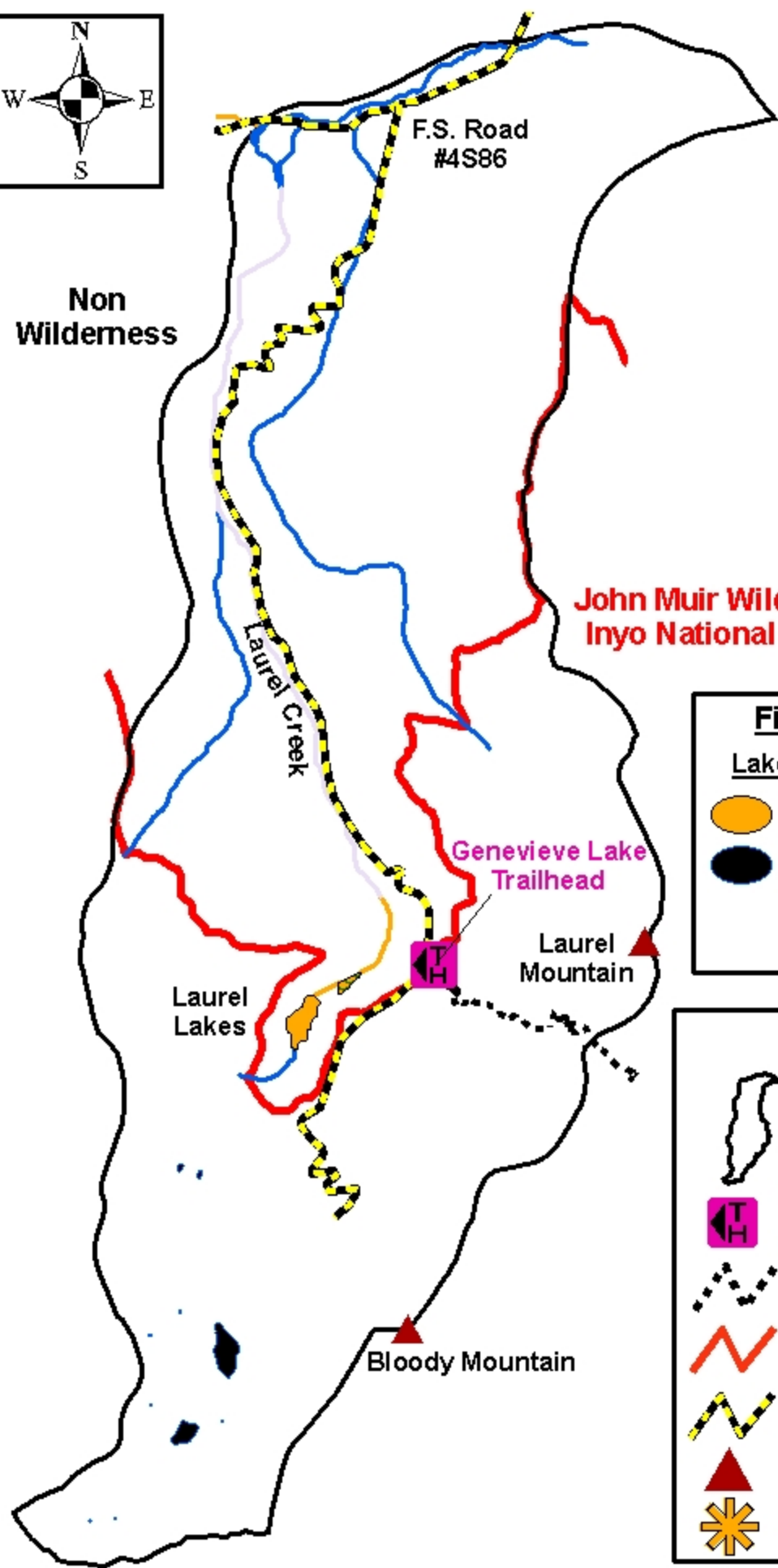
[Back to Previous Page](#)

Special Regulations Apply
for Laurel Lakes
[Click Here for Information](#)

**John Muir Wilderness
Inyo National Forest**

Fish Species Distribution	
Lakes	Streams
GT	GT
Fishless	BK, GT
	Fish Presence Unknown

Legend	
	Laurel Creek Fishing Unit Boundary
	Trailhead
	Trail
	John Muir Wilderness Boundary
	Forest Service Road
	Peaks
	Passes



Laurel
Lakes

Genevieve Lake
Trailhead

Laurel
Mountain

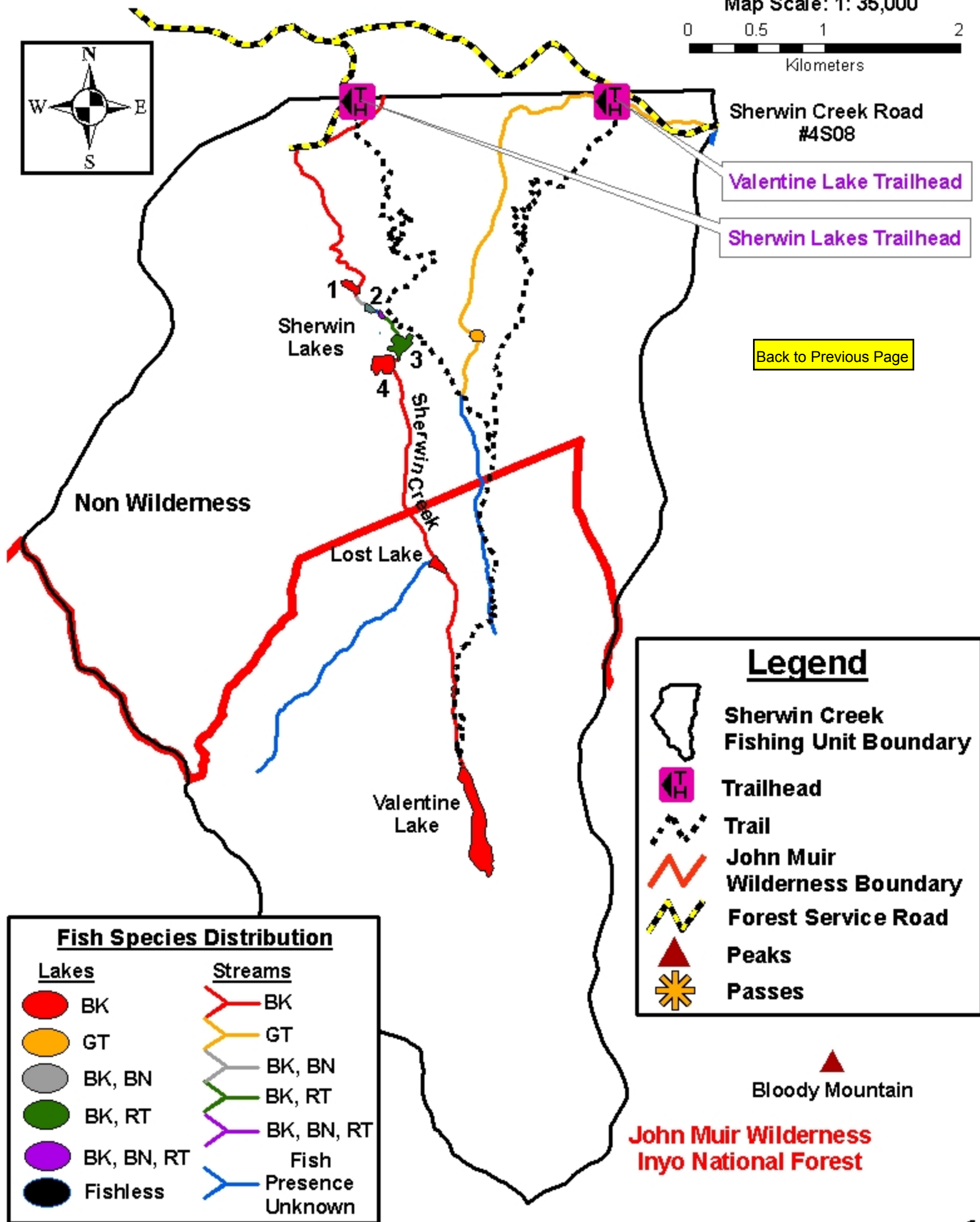
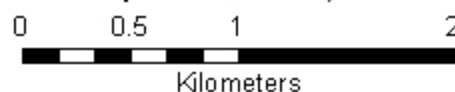
Bloody Mountain

Laurel
Creek

F.S. Road
#4S86

Sherwin Creek Fishing Unit fish species distribution.

Map Scale: 1: 35,000



Sherwin Creek Road #4S08

Valentine Lake Trailhead

Sherwin Lakes Trailhead

[Back to Previous Page](#)

Legend

- Sherwin Creek Fishing Unit Boundary
- Trailhead
- Trail
- John Muir Wilderness Boundary
- Forest Service Road
- Peaks
- Passes

Bloody Mountain

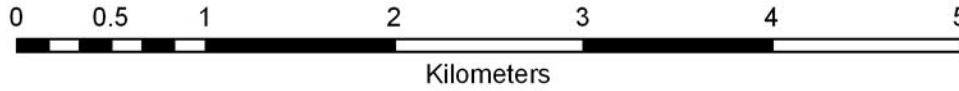
John Muir Wilderness
Inyo National Forest

Fish Species Distribution

Lakes	Streams
BK	BK
GT	GT
BK, BN	BK, BN
BK, RT	BK, RT
BK, BN, RT	BK, BN, RT
Fishless	Fish Presence Unknown

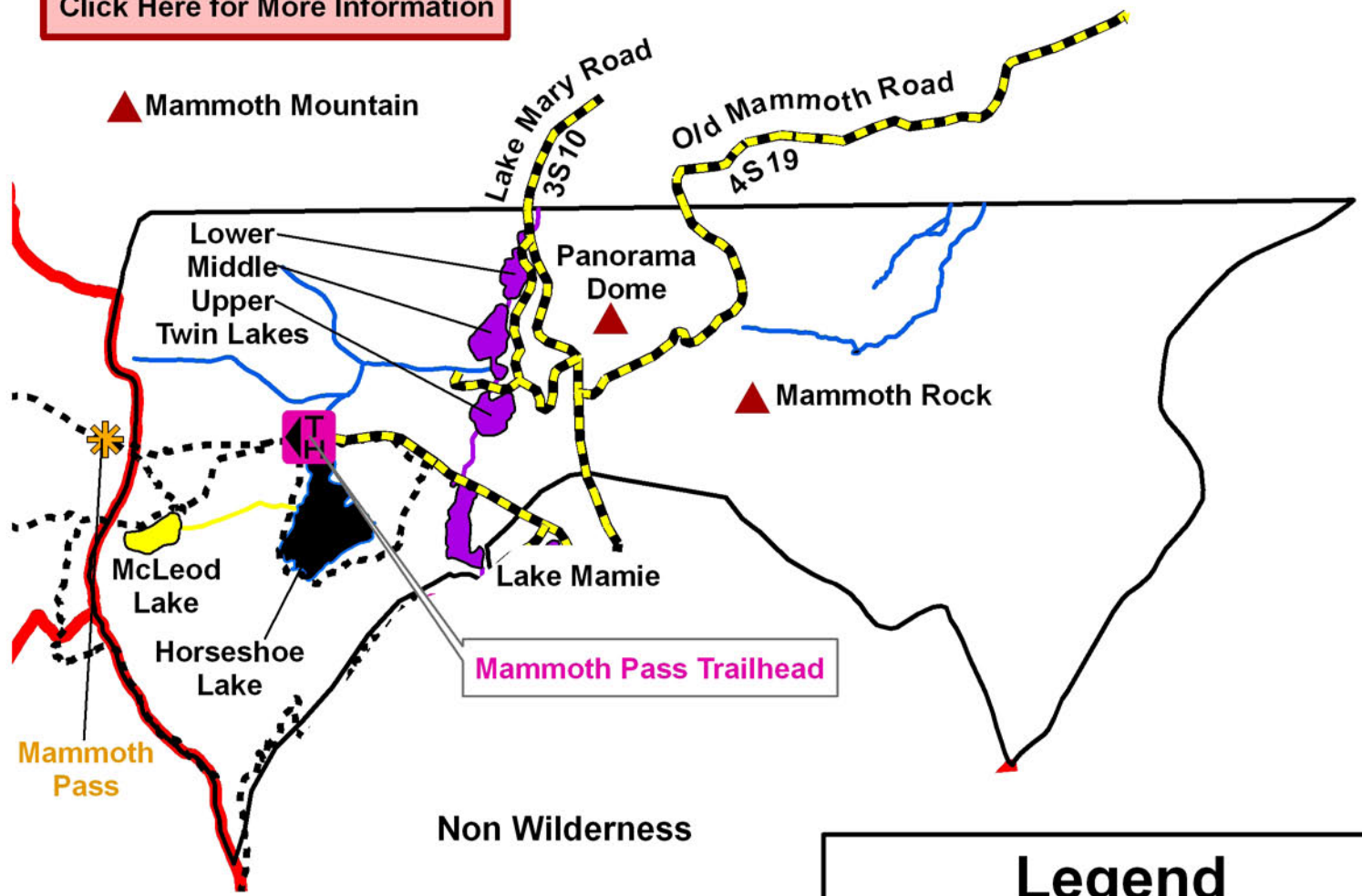
Upper Mammoth Creek Fishing Unit fish species distribution.

Map Scale: 1: 40,000



Special Regulations Apply
for McLeod Lake
Click Here for More Information

Back to Previous Page



Fish Species Distribution	
Lakes	Streams
CT	CT
BK, CT	BK, CT
BK, BN, RT	BK, BN, RT
Fishless	Fish Presence Unknown

Legend	
	Upper Mammoth Creek Fishing Unit Boundary
	Trailhead
	Trail
	John Muir Wilderness Boundary
	Forest Service Road
	Peaks
	Passes

Hopkins Creek Fishing Unit fish species distribution.

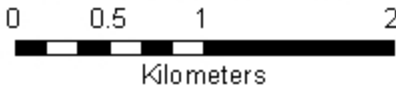


Red and White Mountain

Hopkins Pass

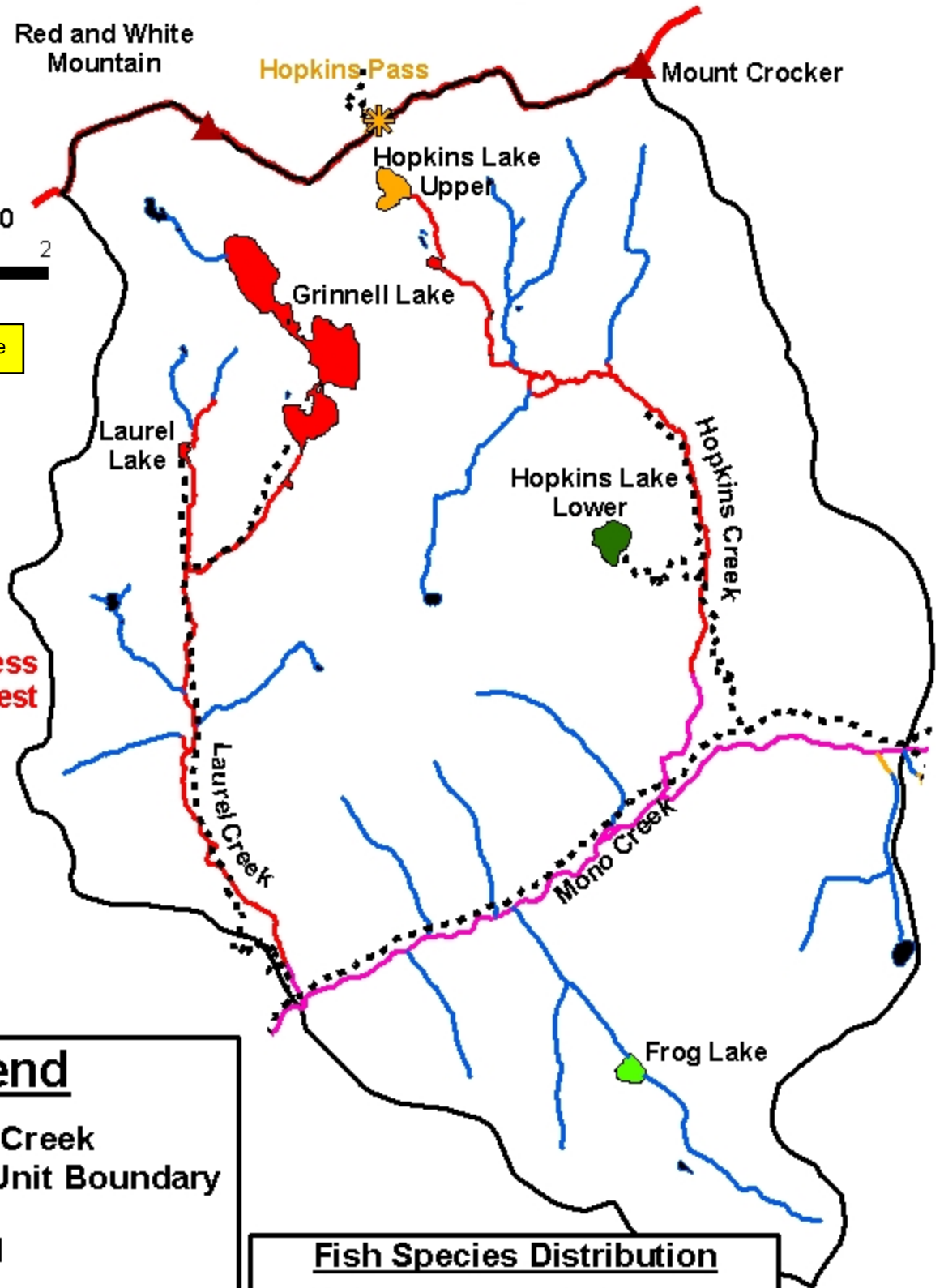
Mount Crocker

Map Scale: 1: 40,000



[Back to Previous Page](#)

John Muir Wilderness
Sierra National Forest



Legend



Hopkins Creek Fishing Unit Boundary



Trailhead



Trail



John Muir Wilderness Boundary



Forest Service Road



Peaks



Passes

Fish Species Distribution

Lakes

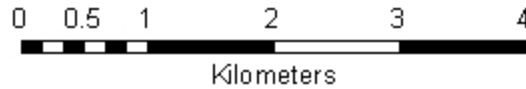


Streams



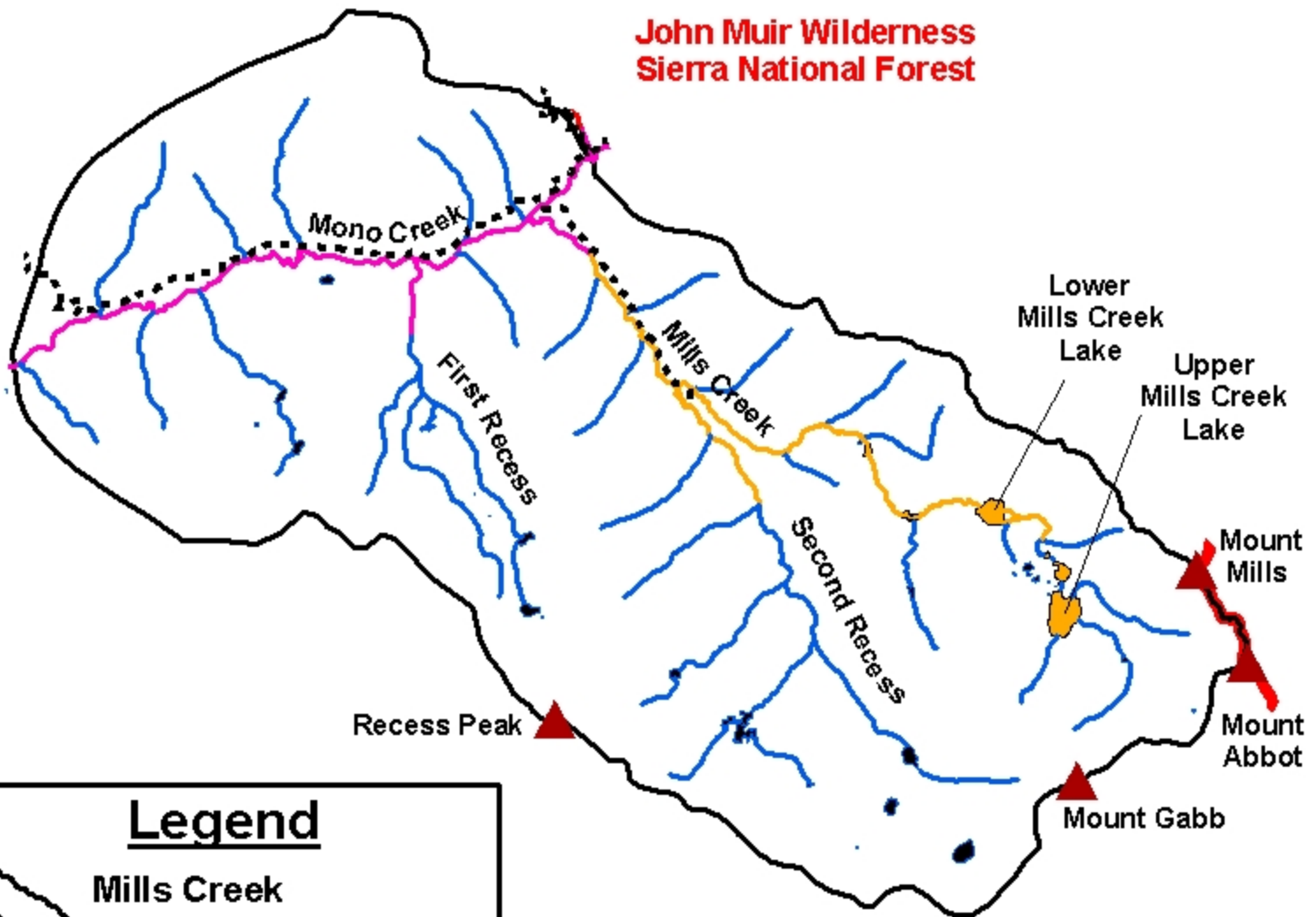
Mills Creek Fishing Unit fish species distribution.

Map Scale: 1: 60,000



[Back to Previous Page](#)

**John Muir Wilderness
Sierra National Forest**



Legend

- Mills Creek Fishing Unit Boundary
- Trailhead
- Trail
- John Muir Wilderness Boundary
- Forest Service Road
- Peaks
- Passes

Fish Species Distribution

Lakes

- GT
- Fishless

Streams

- GT
- BK, GT, RT
- Fish Presence Unknown

Pioneer Basin Fishing Unit fish species distribution.

0 0.5 1 2

Kilometers

Map Scale: 1: 45,000

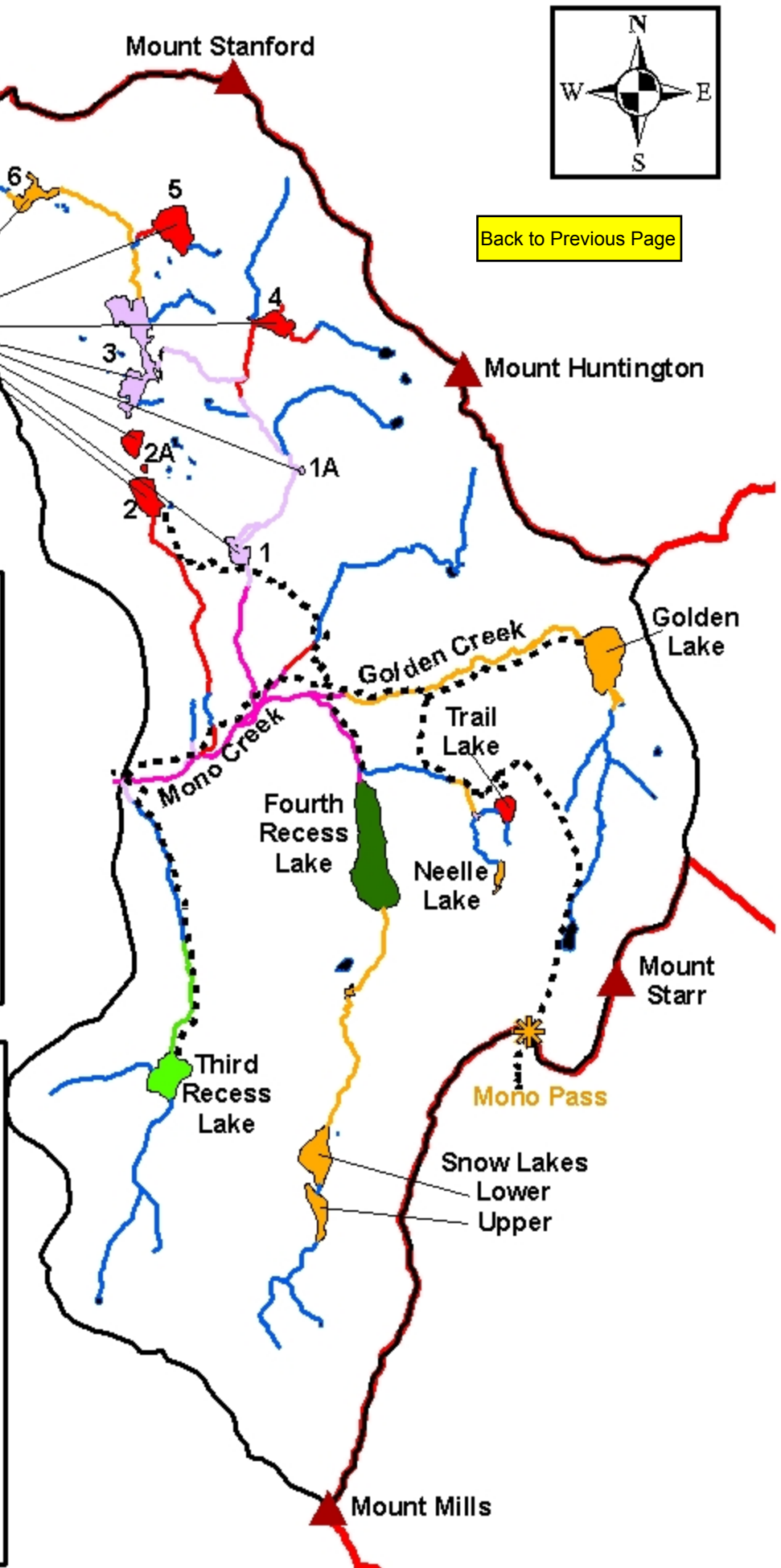


[Back to Previous Page](#)

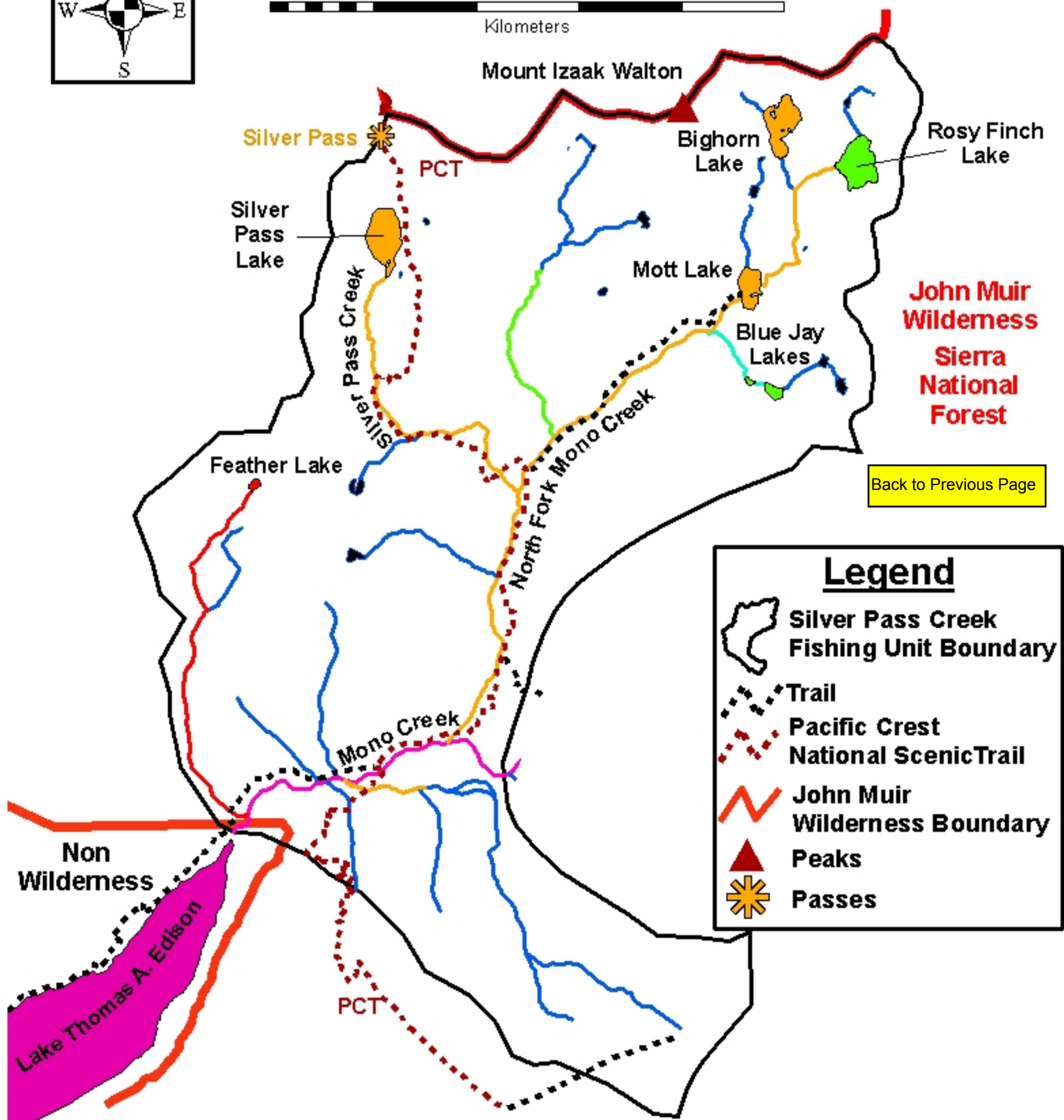
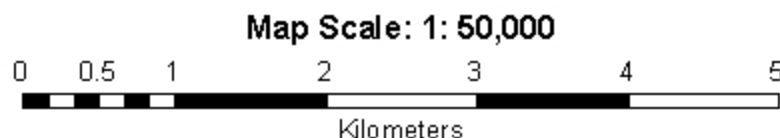
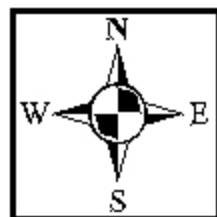
**John Muir Wilderness
Sierra National Forest**

Fish Species Distribution	
Lakes	Streams
BK	BK
GT	GT
BK, GT	RT
RT	BK, GT
BK, RT	BK, RT
Fishless	BK, GT, RT
	Fish Presence Unknown

Legend	
	Pioneer Basin Fishing Unit Boundary
	Trailhead
	Trail
	John Muir Wilderness Boundary
	Forest Service Road
	Peaks
	Passes



Silver Pass Creek Fishing Unit fish species distribution.



Legend

- Silver Pass Creek Fishing Unit Boundary
- Trail
- Pacific Crest National Scenic Trail
- John Muir Wilderness Boundary
- Peaks
- Passes

Lakes		Fish Species Distribution		Streams	
BK	RT	Fishless	BK	GT, RT	Fish Presence Unknown
GT	BK, GT, RT		GT	BK, GT, RT	

Gable Creek Fishing Unit fish species distribution.

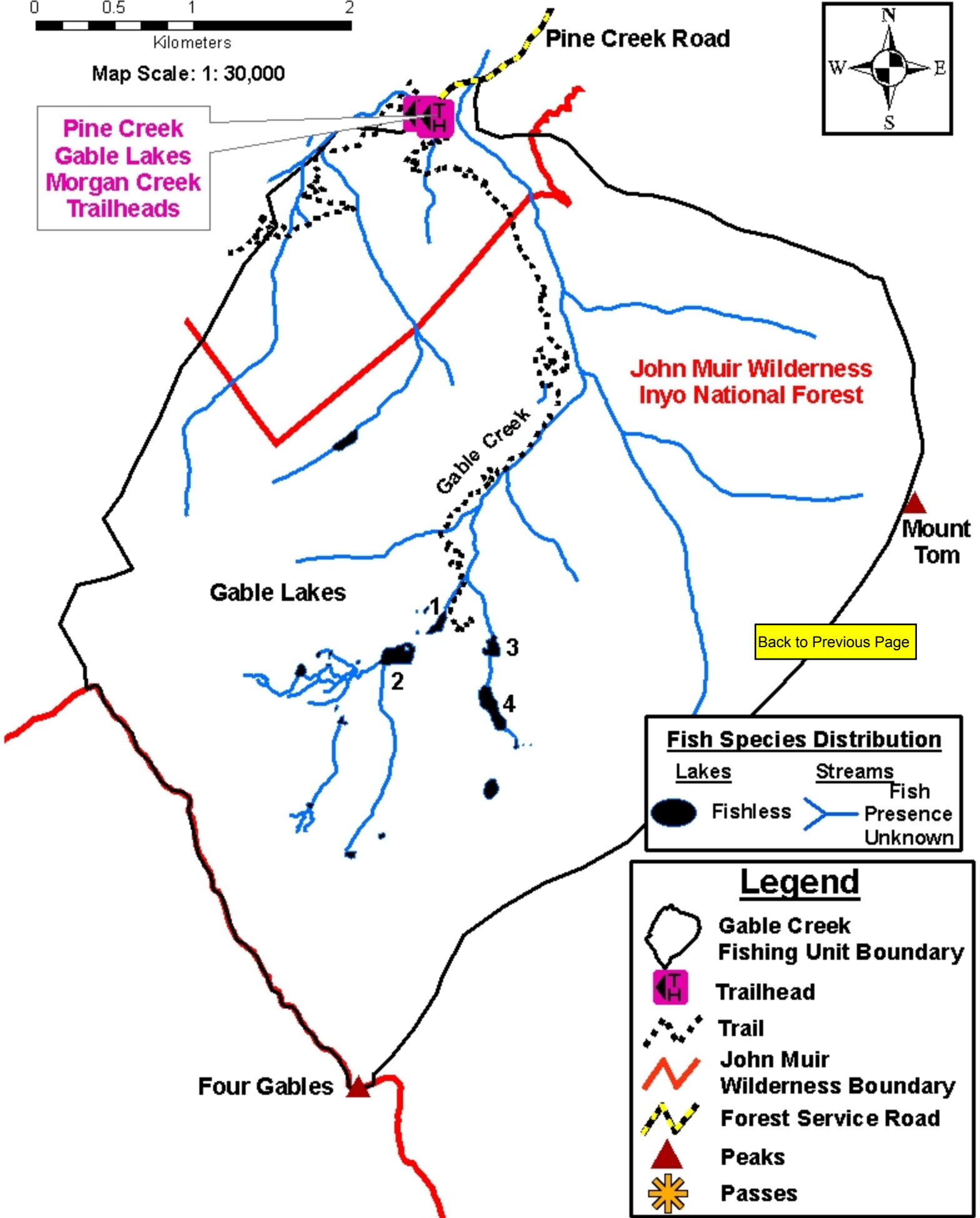
0 0.5 1 2

Kilometers

Map Scale: 1: 30,000



Pine Creek
Gable Lakes
Morgan Creek
Trailheads



John Muir Wilderness
Inyo National Forest

Mount Tom

Gable Lakes

[Back to Previous Page](#)

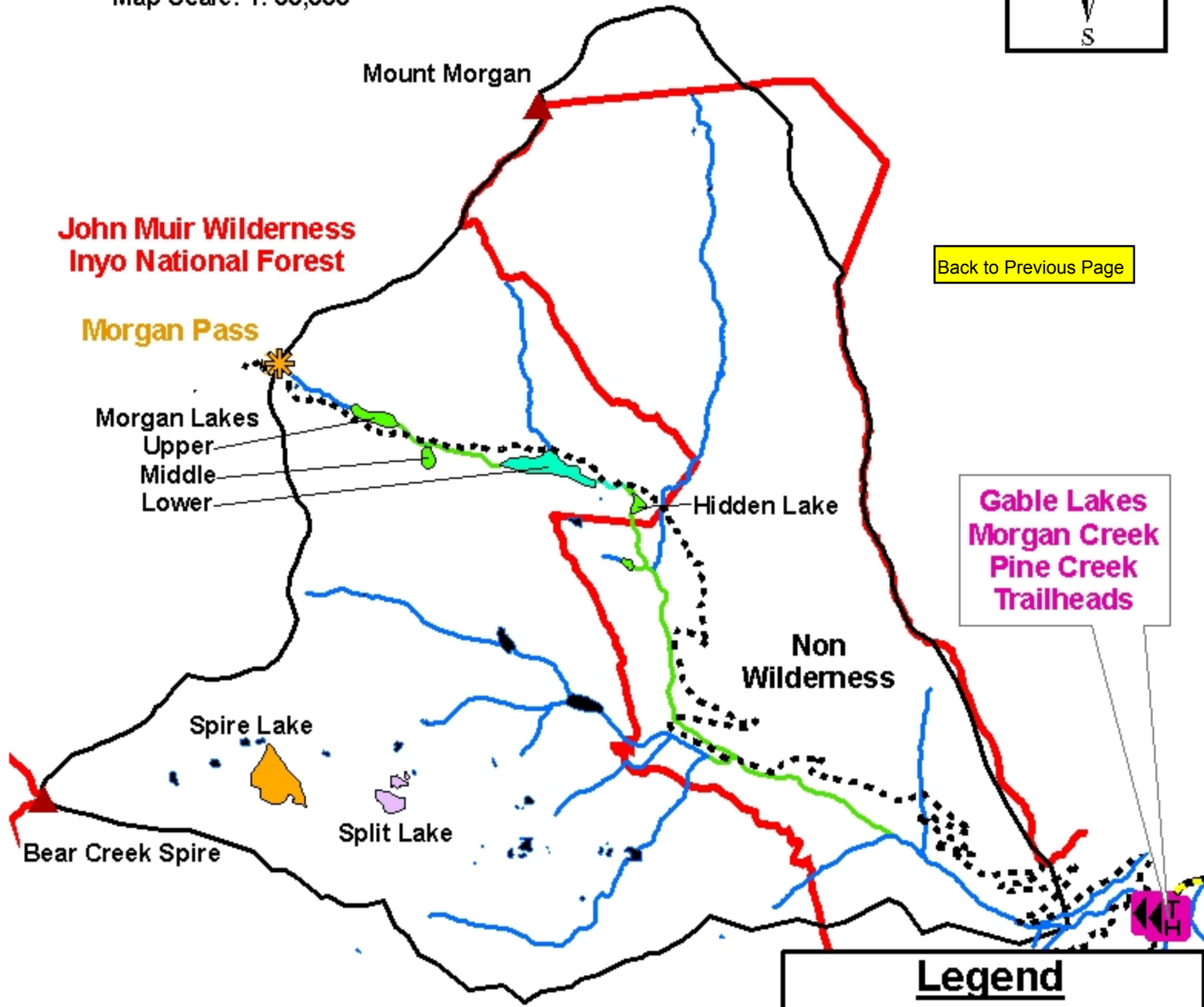
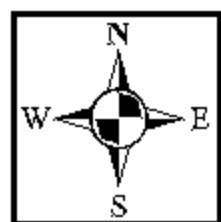
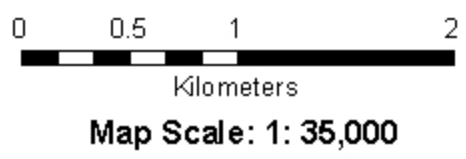
Four Gables

Pine Creek Road

Gable Creek

1
2
3
4

Morgan Creek Fishing Unit fish species distribution.



[Back to Previous Page](#)

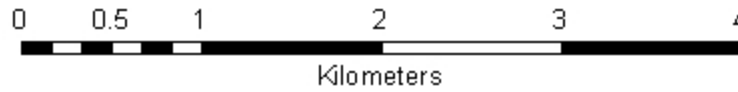
Gable Lakes
Morgan Creek
Pine Creek
Trailheads

Fish Species Distribution	
Lakes	Streams
GT	RT
RT	GT, RT
BK, GT	Fish Presence Unknown
GT, RT	
Fishless	

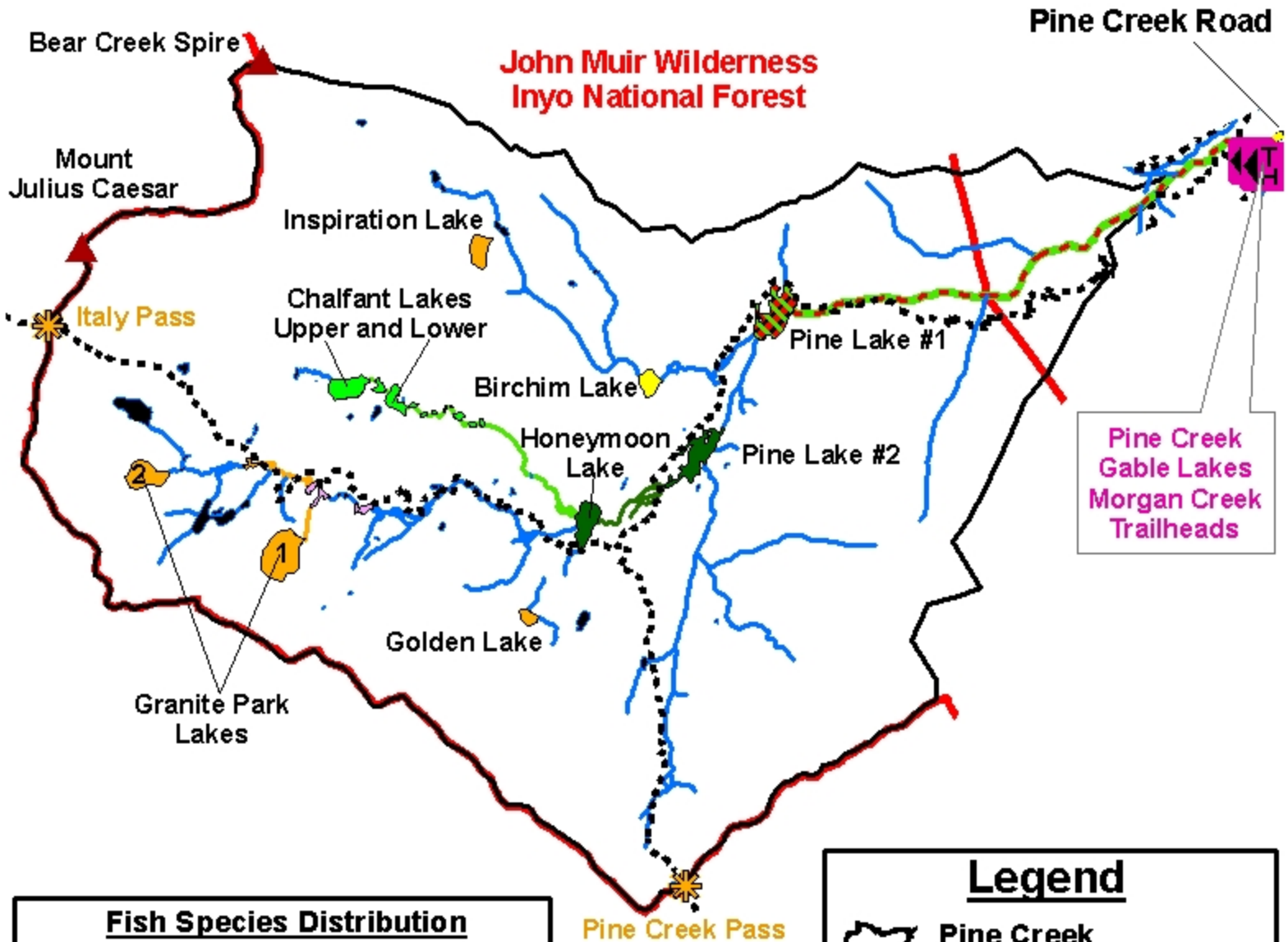
Legend	
	Morgan Creek Fishing Unit Boundary
	Trailhead
	Trail
	John Muir Wilderness Boundary
	Forest Service Road
	Peaks
	Passes

Pine Creek Fishing Unit fish species distribution.

Map Scale: 1: 42,000



[Back to Previous Page](#)



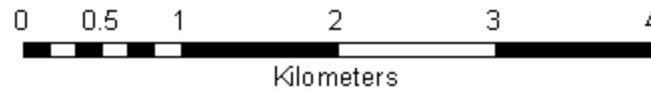
Pine Creek
Gable Lakes
Morgan Creek
Trailheads

Fish Species Distribution	
Lakes	Streams
CT	CT
GT	GT
RT	RT
BK, GT	BK, GT
BK, GTxRT	BK, GTxRT
BK, RT	BK, RT
Fishless	Fish Presence Unknown

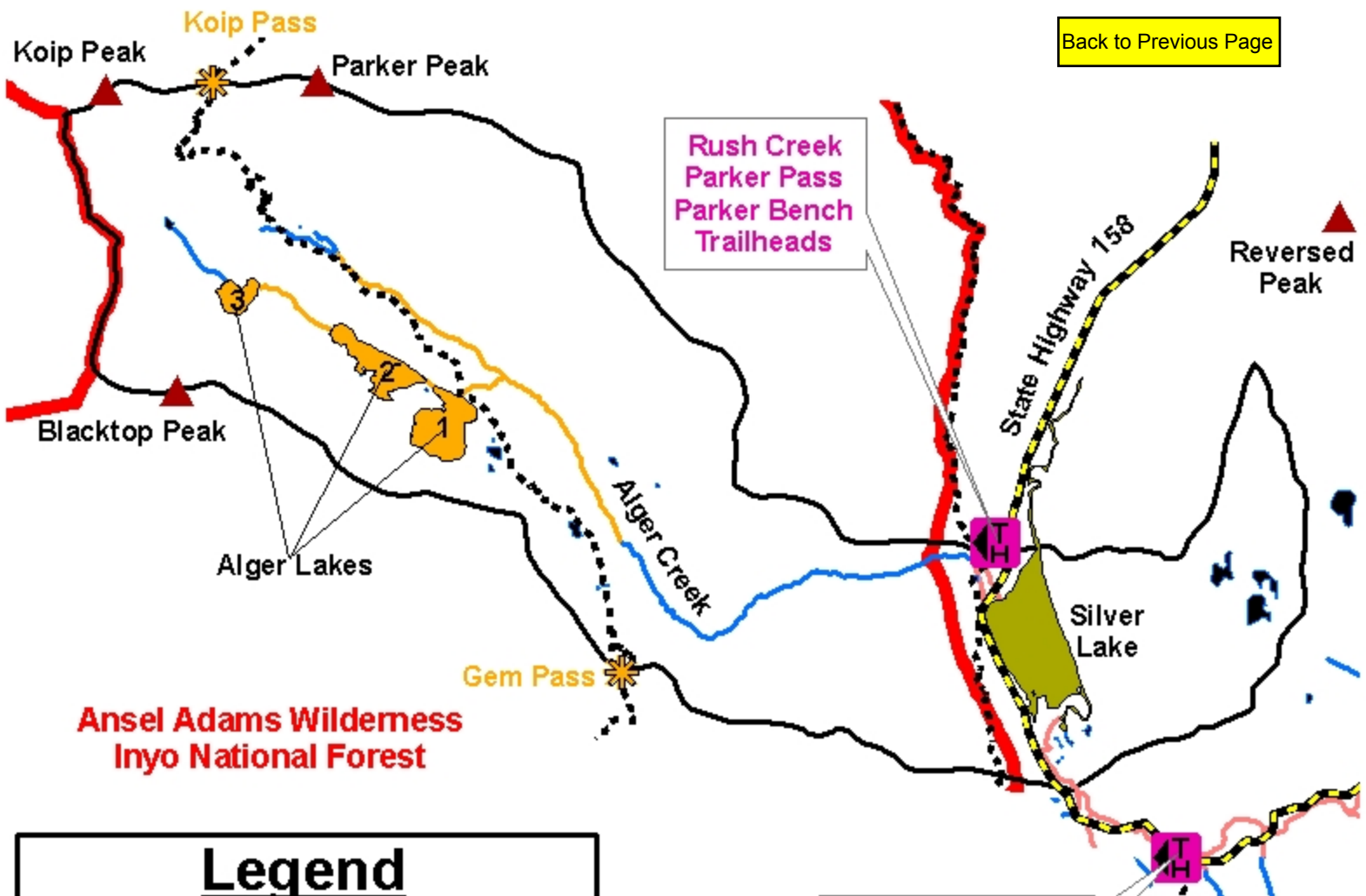
Legend	
	Pine Creek Fishing Unit Boundary
	Trailhead
	Trail
	John Muir Wilderness Boundary
	Forest Service Road
	Peaks
	Passes

Alger Creek Fishing Unit fish species distribution.

Map Scale: 1: 48,000



[Back to Previous Page](#)



**Ansel Adams Wilderness
Inyo National Forest**

Legend

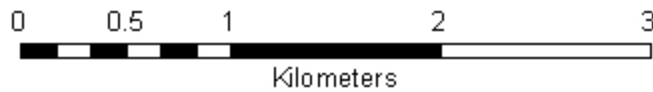
- Alger Creek Fishing Unit Boundary
- Trailhead
- Trail
- Ansel Adams Wilderness Boundary
- Forest Service Road
- Peaks
- Passes

Fish Species Distribution

- | Lakes | Streams |
|------------|-----------------------|
| GT | GT |
| BN, CT, RT | BN, RT |
| Fishless | Fish Presence Unknown |

Crest Creek Fishing Unit fish species distribution.

Map Scale: 1:36,000



[Back to Previous Page](#)



Blacktop Peak

Ansel Adams
Wilderness
Inyo National
Forest

Gem Pass

Rush Creek
Parker Pass
Parker Bench
Agnew Pass
Trailhead

Silver Lake

Agnew Lake

Highway 158

Billy Lake

Gem Lake

Carson Peak

Rush
Creek

Sullivan Lake

Weber Lake

Clark Lakes

Agnew Pass

Legend

- Crest Creek Fishing Unit Boundary
- Trailhead
- Trail
- Ansel Adams Wilderness Boundary
- Forest Service Road
- Peaks
- Passes

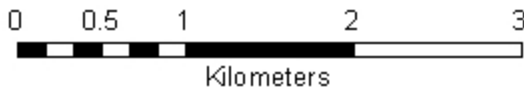
Fish Species Distribution

- | Lakes | Streams |
|------------|-----------------------|
| BK | BK |
| GT | GT |
| BK, GT | BK, RT |
| BK, RT | BN, RT |
| BN, CT, RT | Fish Presence Unknown |
| Fishless | |

June Lake Fishing Unit fish species distribution.



Map Scale: 1: 45,000



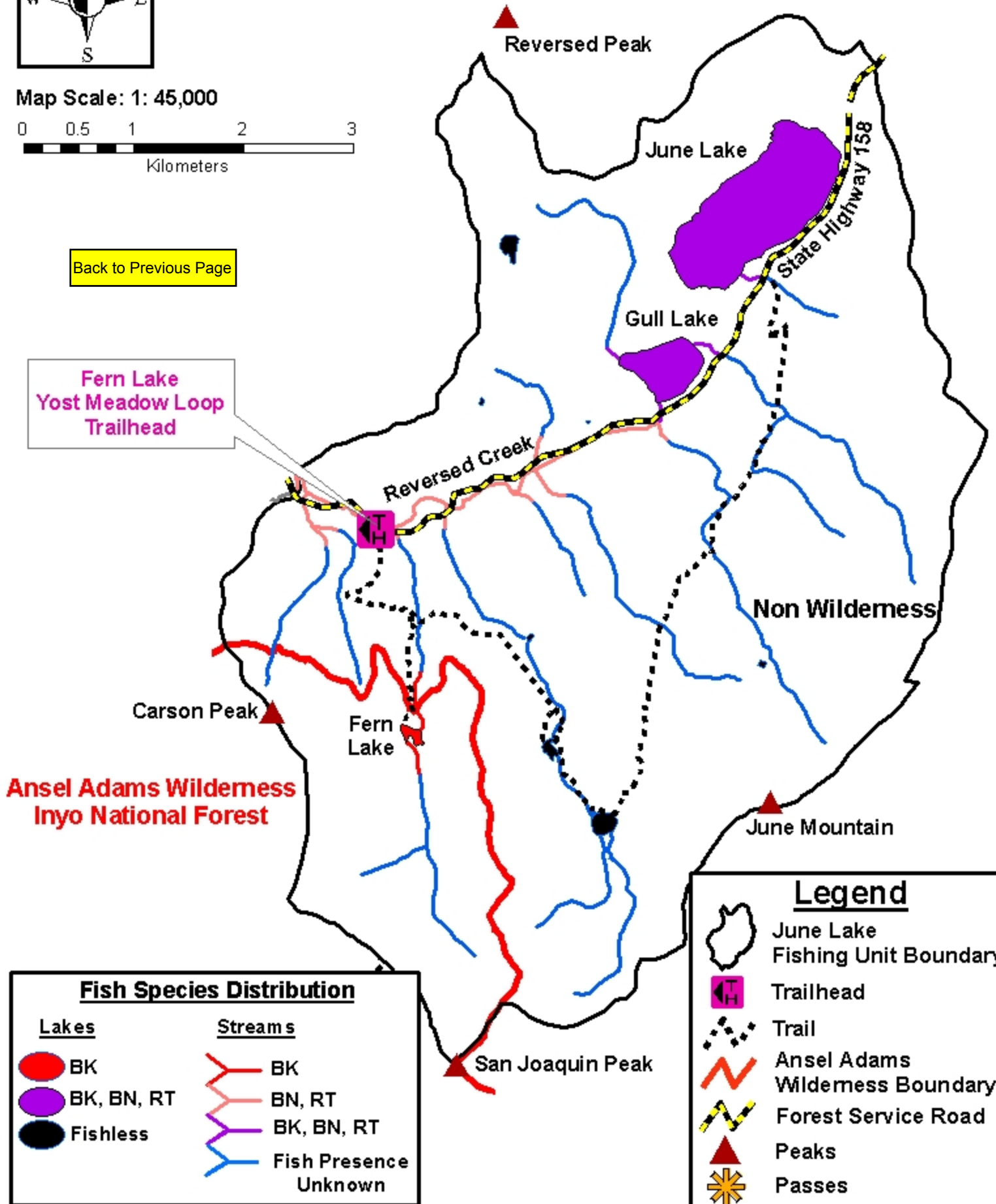
[Back to Previous Page](#)

Fern Lake
Yost Meadow Loop
Trailhead

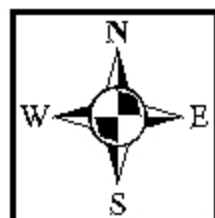
Ansel Adams Wilderness
Inyo National Forest

Fish Species Distribution	
Lakes	Streams
BK	BK
BK, BN, RT	BN, RT
Fishless	BK, BN, RT
	Fish Presence Unknown

Legend	
June Lake Fishing Unit Boundary	
Trailhead	
Trail	
Ansel Adams Wilderness Boundary	
Forest Service Road	
Peaks	
Passes	



Marie Lakes Fishing Unit fish species distribution.

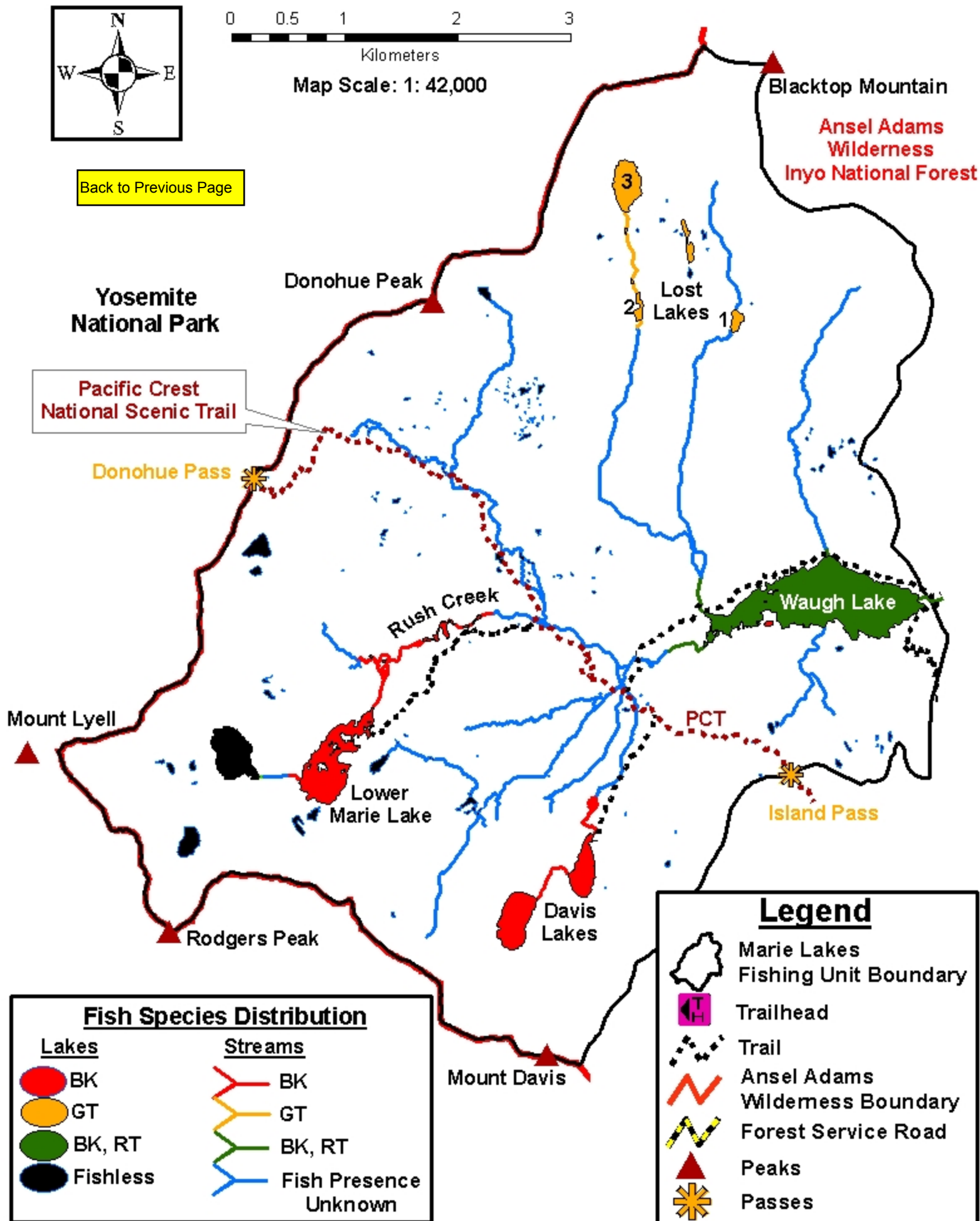


0 0.5 1 2 3

Kilometers

Map Scale: 1: 42,000

[Back to Previous Page](#)



Yosemite National Park

Blacktop Mountain
Ansel Adams Wilderness
Inyo National Forest

Pacific Crest National Scenic Trail

Donohue Pass

Legend

- Marie Lakes Fishing Unit Boundary
- Trailhead
- Trail
- Ansel Adams Wilderness Boundary
- Forest Service Road
- Peaks
- Passes

Fish Species Distribution

Lakes	Streams
BK	BK
GT	GT
BK, RT	BK, RT
Fishless	Fish Presence Unknown

Mount Lyell

Donohue Peak

Lost Lakes 1, 2, 3

Rush Creek

Waugh Lake

PCT

Island Pass

Rodgers Peak

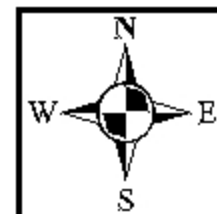
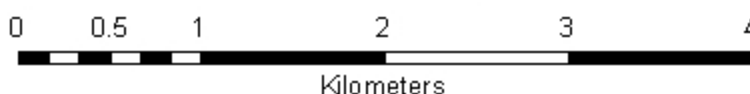
Lower Marie Lake

Davis Lakes

Mount Davis

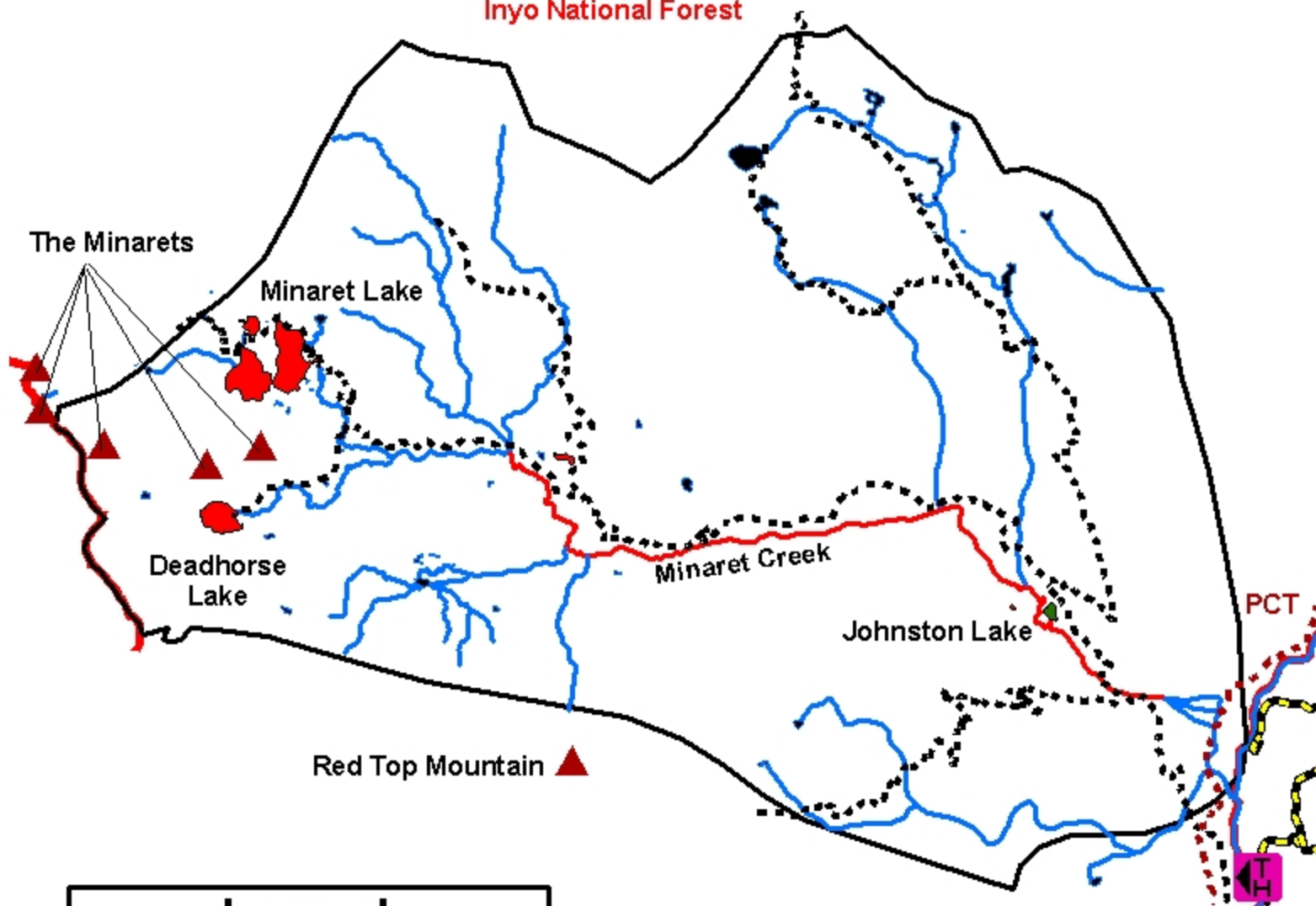
Minaret Creek Fishing Unit fish species distribution.

Map Scale: 1: 42,000



[Back to Previous Page](#)

Ansel Adams
Wilderness
Inyo National Forest



Devils Postpile
Minaret Creek
John Muir Trail
King Creek
Trailhead

Legend

- Minaret Creek Fishing Unit Boundary
- Trailhead
- Trail
- Ansel Adams Wilderness Boundary
- Forest Service Road
- Peaks
- Passes

Fish Species Distribution

Lakes

- BK
- BK, RT
- Fishless

Streams

- BK
- Fish Presence Unknown

San Joaquin River Fishing Unit fish species distribution.

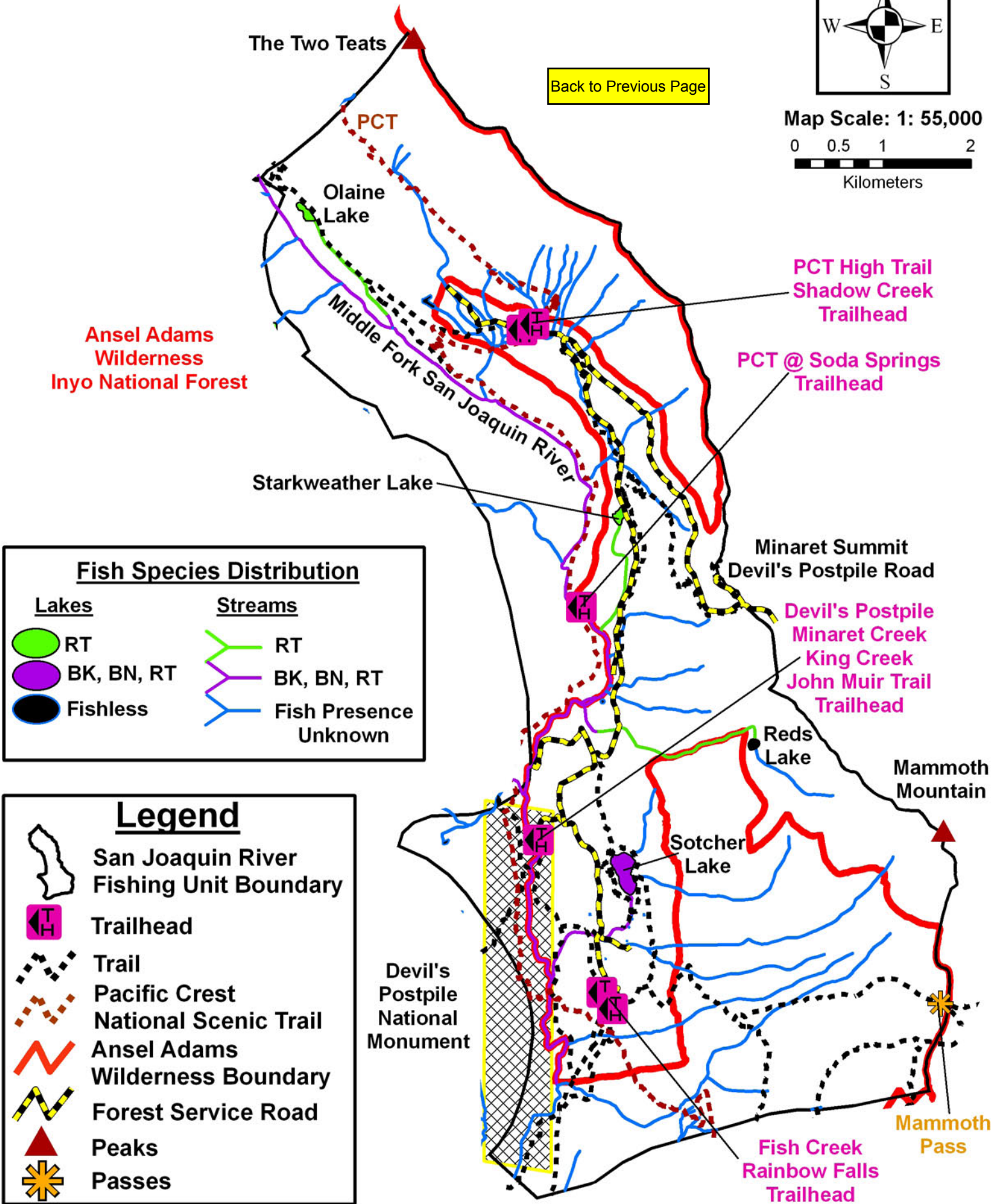


Map Scale: 1: 55,000

0 0.5 1 2

Kilometers

[Back to Previous Page](#)



Fish Species Distribution

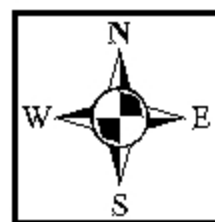
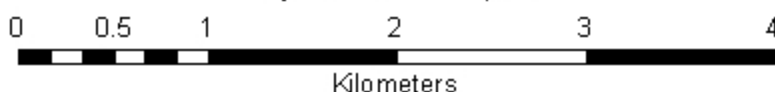
Lakes	Streams
RT	RT
BK, BN, RT	BK, BN, RT
Fishless	Fish Presence Unknown

Legend

- San Joaquin River Fishing Unit Boundary
- Trailhead
- Trail
- Pacific Crest National Scenic Trail
- Ansel Adams Wilderness Boundary
- Forest Service Road
- Peaks
- Passes

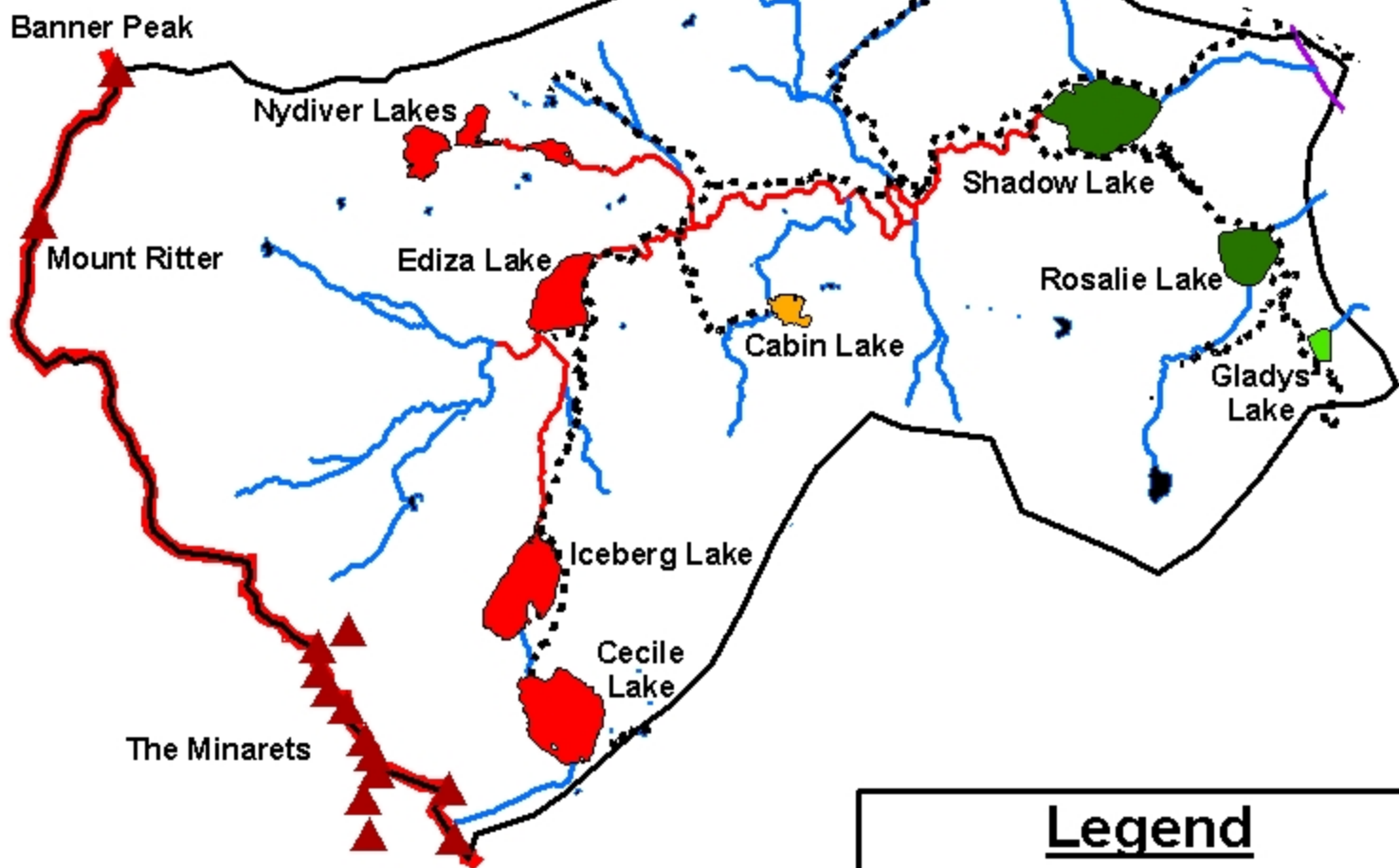
Shadow Creek Fishing Unit fish species distribution.

Map Scale: 1: 40,000



[Back to Previous Page](#)

Ansel Adams
Wilderness
Inyo National Forest

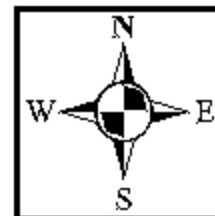
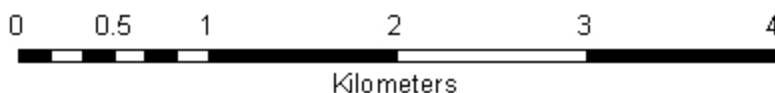


Fish Species Distribution	
Lakes	Streams
BK	BK
GT	GT
RT	RT
BK, RT	BK, RT
Fishless	Fish Presence Unknown

Legend	
	Shadow Creek Fishing Unit Boundary
	Trailhead
	Trail
	Ansel Adams Wilderness Boundary
	Forest Service Road
	Peaks
	Passes

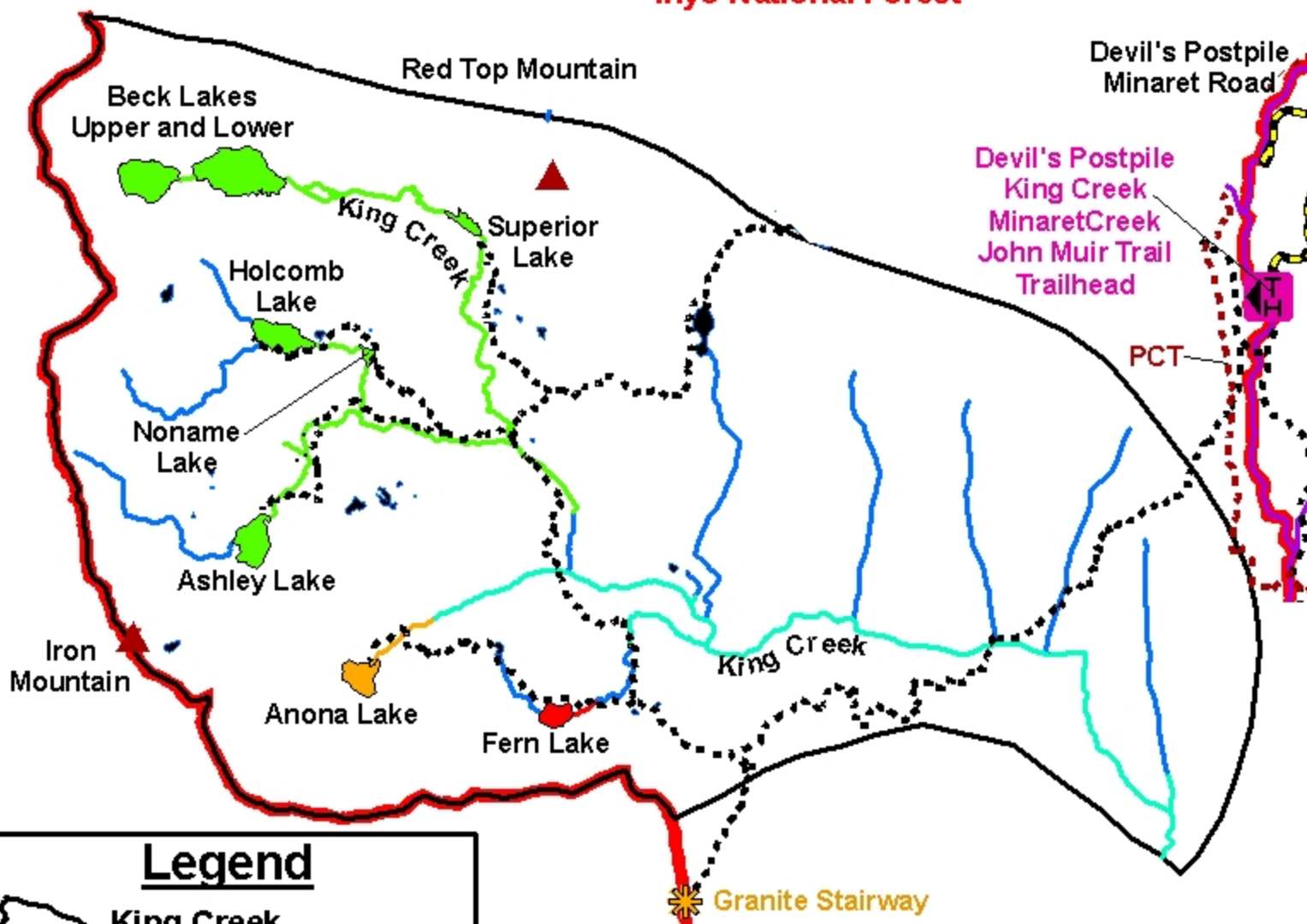
King Creek Fishing Unit fish species distribution.

Map Scale: 1: 40,000



[Back to Previous Page](#)

**Ansel Adams
Wilderness
Inyo National Forest**



Legend

- King Creek Fishing Unit Boundary
- Trailhead
- Trail
- Pacific Crest National Scenic Trail
- Ansel Adams Wilderness Boundary
- Forest Service Road
- Peaks
- Passes

Fish Species Distribution

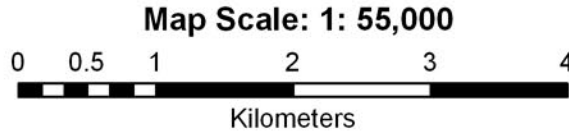
Lakes

- BK
- GT
- RT
- Fishless

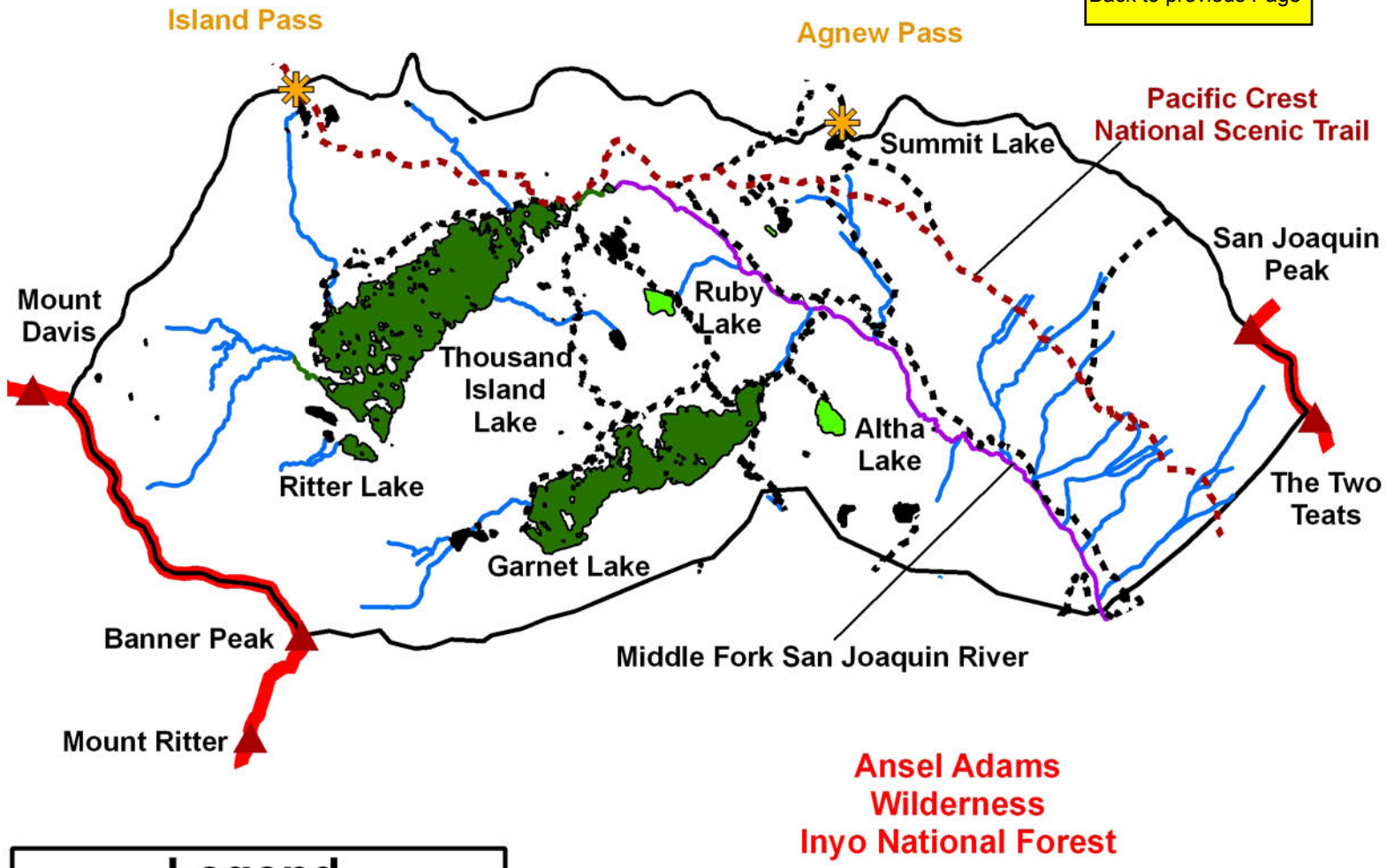
Streams

- BK
- GT
- RT
- GT, RT
- Fish Presence Unknown

Thousand Island Lake Fishing Unit fish species distribution.



[Back to previous Page](#)



Legend

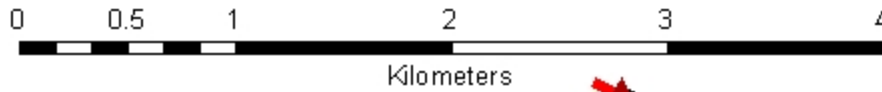
- Thousand Island Lake Fishing Unit Boundary
- Trailhead
- Trail
- Pacific Crest National Scenic Trail
- Ansel Adams Wilderness Boundary
- Forest Service Road
- Peaks
- Passes

Fish Species Distribution

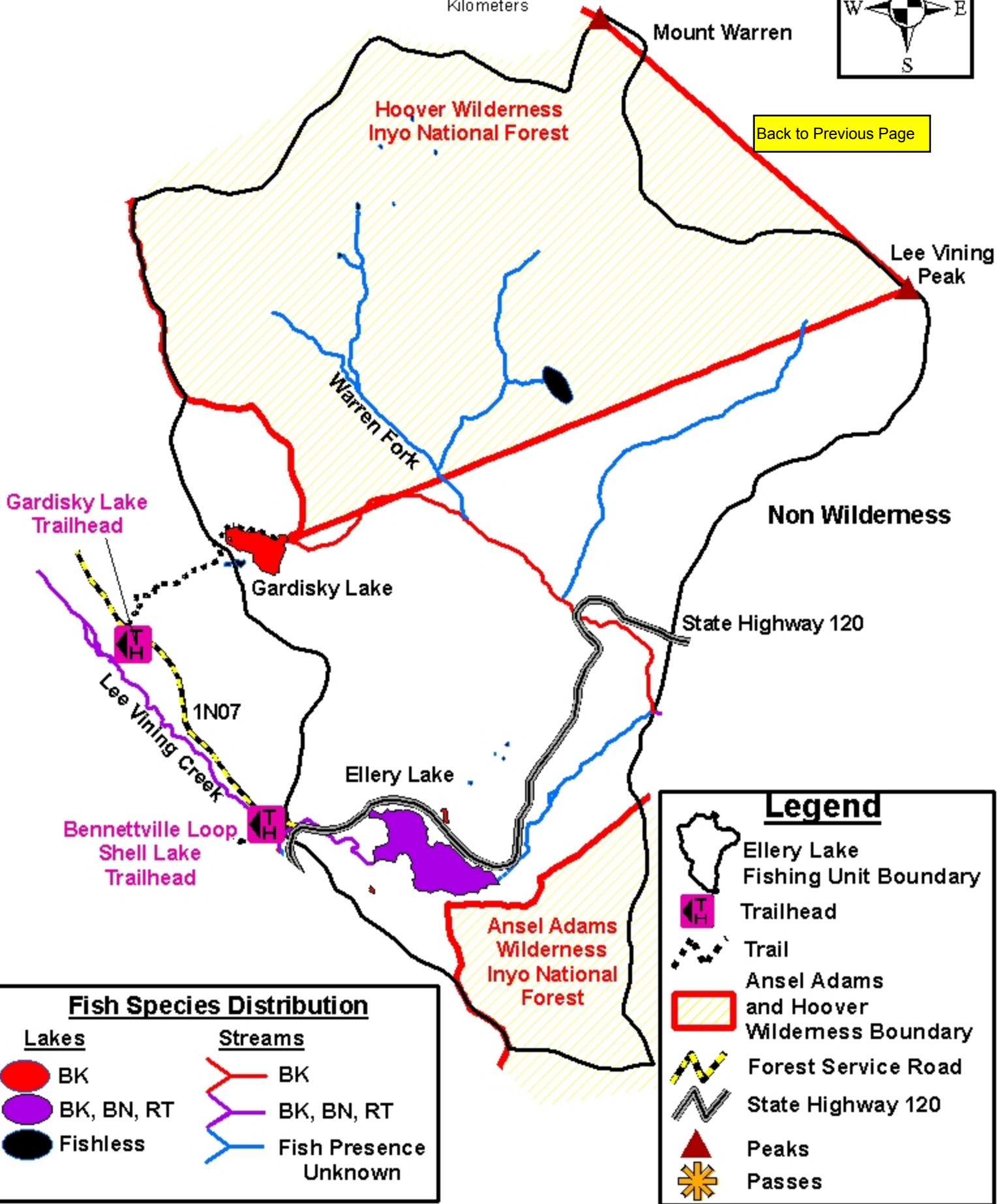
Lakes	Streams
RT	RT
BK, RT	BK, RT
Fishless	BK, BN, RT
	Fish Presence Unknown

Ellery Lake Fishing Unit fish species distribution.

Map Scale: 1: 35,000



[Back to Previous Page](#)



Fish Species Distribution

Lakes

- BK
- BK, BN, RT
- Fishless

Streams

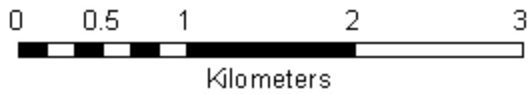
- BK
- BK, BN, RT
- Fish Presence Unknown

Legend

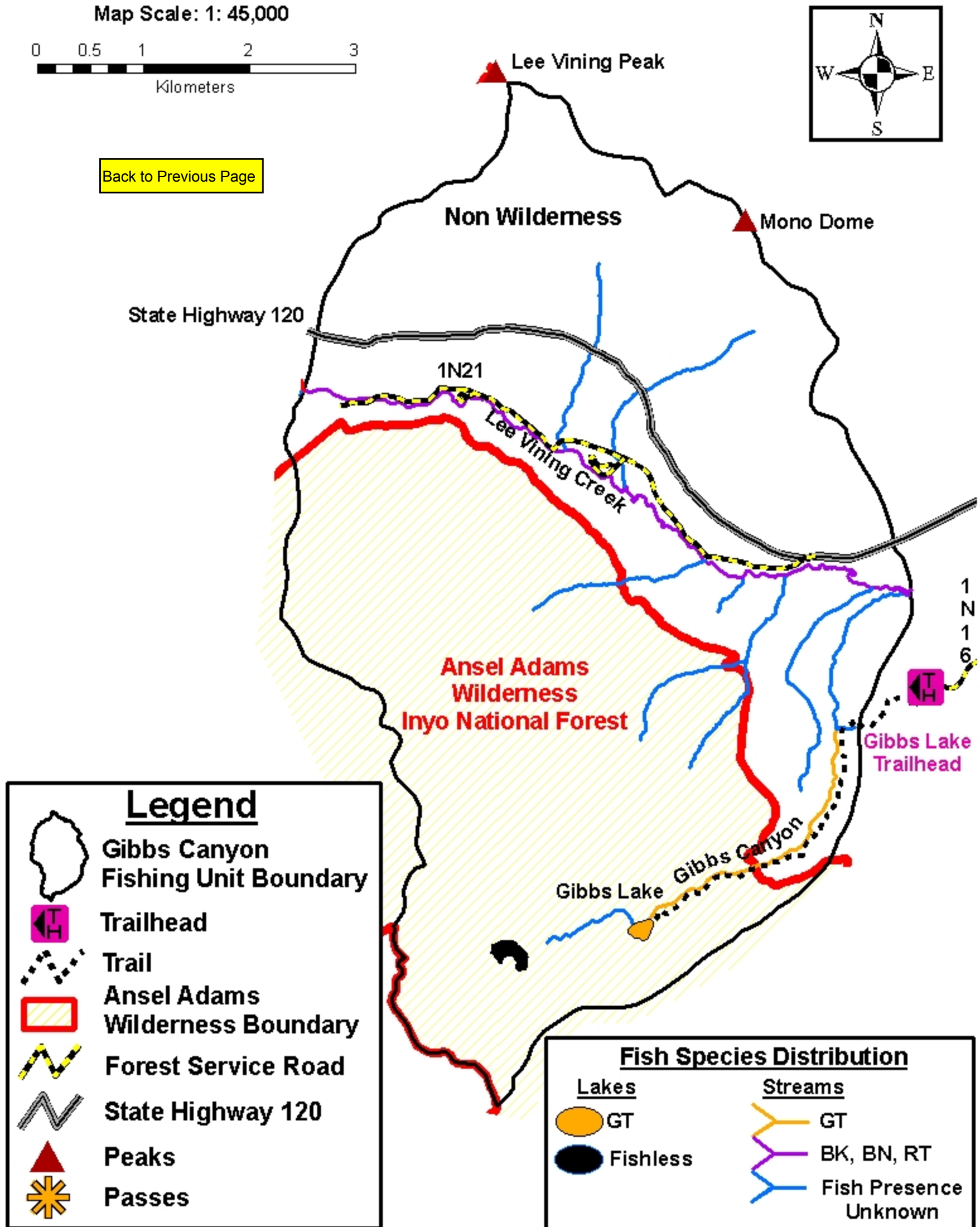
- Ellery Lake Fishing Unit Boundary
- Trailhead
- Trail
- Ansel Adams and Hoover Wilderness Boundary
- Forest Service Road
- State Highway 120
- Peaks
- Passes

Gibbs Canyon Fishing Unit fish species distribution.

Map Scale: 1: 45,000

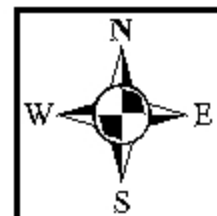
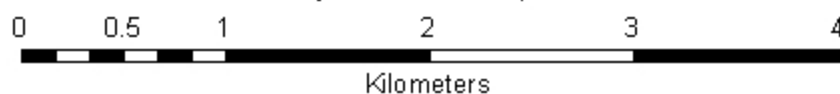


[Back to Previous Page](#)



Parker Canyon Fishing Unit fish species distribution.

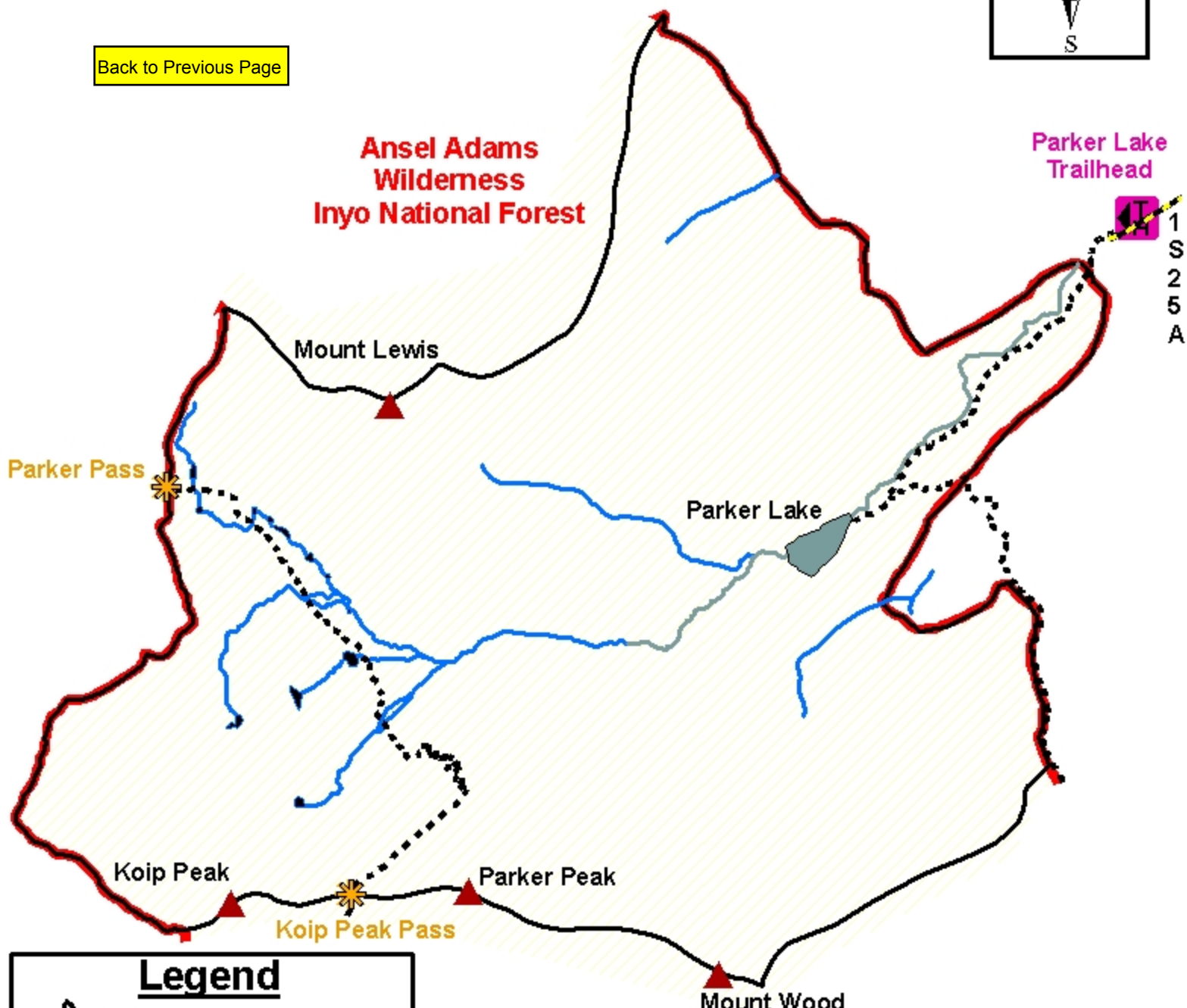
Map Scale: 1: 37,000



[Back to Previous Page](#)

**Ansel Adams
Wilderness
Inyo National Forest**

**Parker Lake
Trailhead**



1
S
2
5
A

Legend

- Parker Canyon Fishing Unit Boundary
- Trailhead
- Trail
- Ansel Adams Wilderness Boundary
- Forest Service Road
- Peaks
- Passes

Fish Species Distribution

Lakes

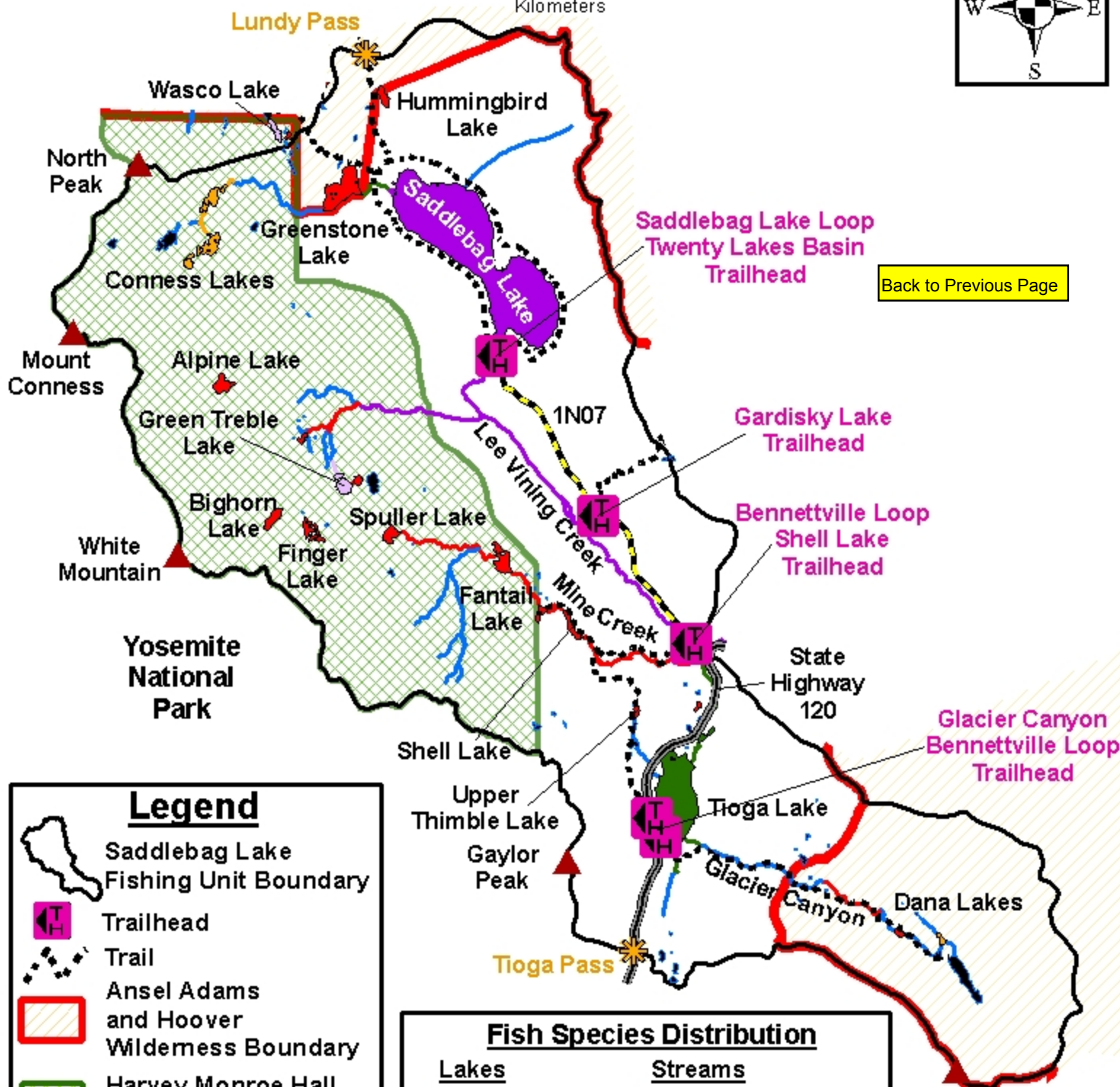
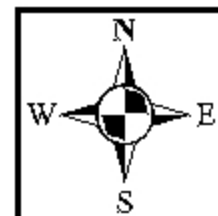

- BK, BN
- Fishless

Streams

- BK, BN
- Fish Presence Unknown

Saddlebag Lake Fishing Unit fish species distribution.

Map Scale: 1: 55,000



[Back to Previous Page](#)

Legend

- Saddlebag Lake Fishing Unit Boundary
- Trailhead
- Trail
- Ansel Adams and Hoover Wilderness Boundary
- Harvey Monroe Hall Research Natural Area Boundary
- State Highway 120
- Forest Service Road
- Peaks
- Passes

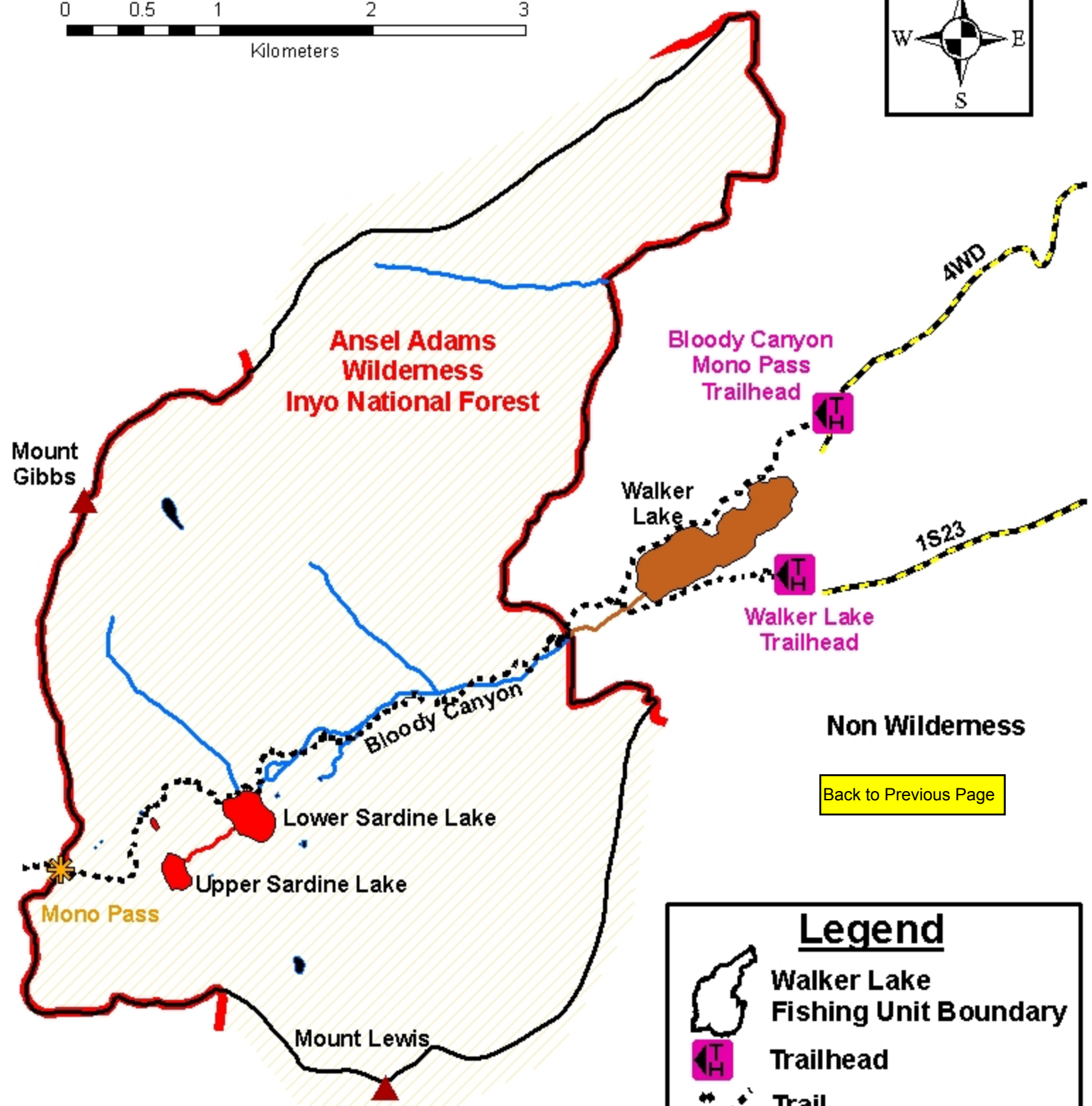
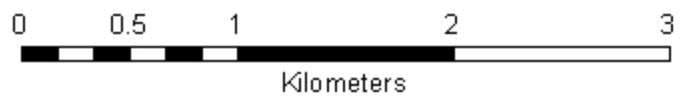
Fish Species Distribution

Lakes	Streams
BK	BK
GT	GT
BK, GT	BK, GT
BK, RT	BK, RT
BK, BN, RT	BK, BN, RT
Fishless	Fish Presence Unknown

Mount Dana
 Harvey Monroe Hall
 Research Natural Area
 Special Regulations
 Apply
NO CAMPING
 Contact Inyo
 National Forest
 For More Information

Walker Lake Fishing Unit fish species distribution.

Map Scale: 1: 35,000



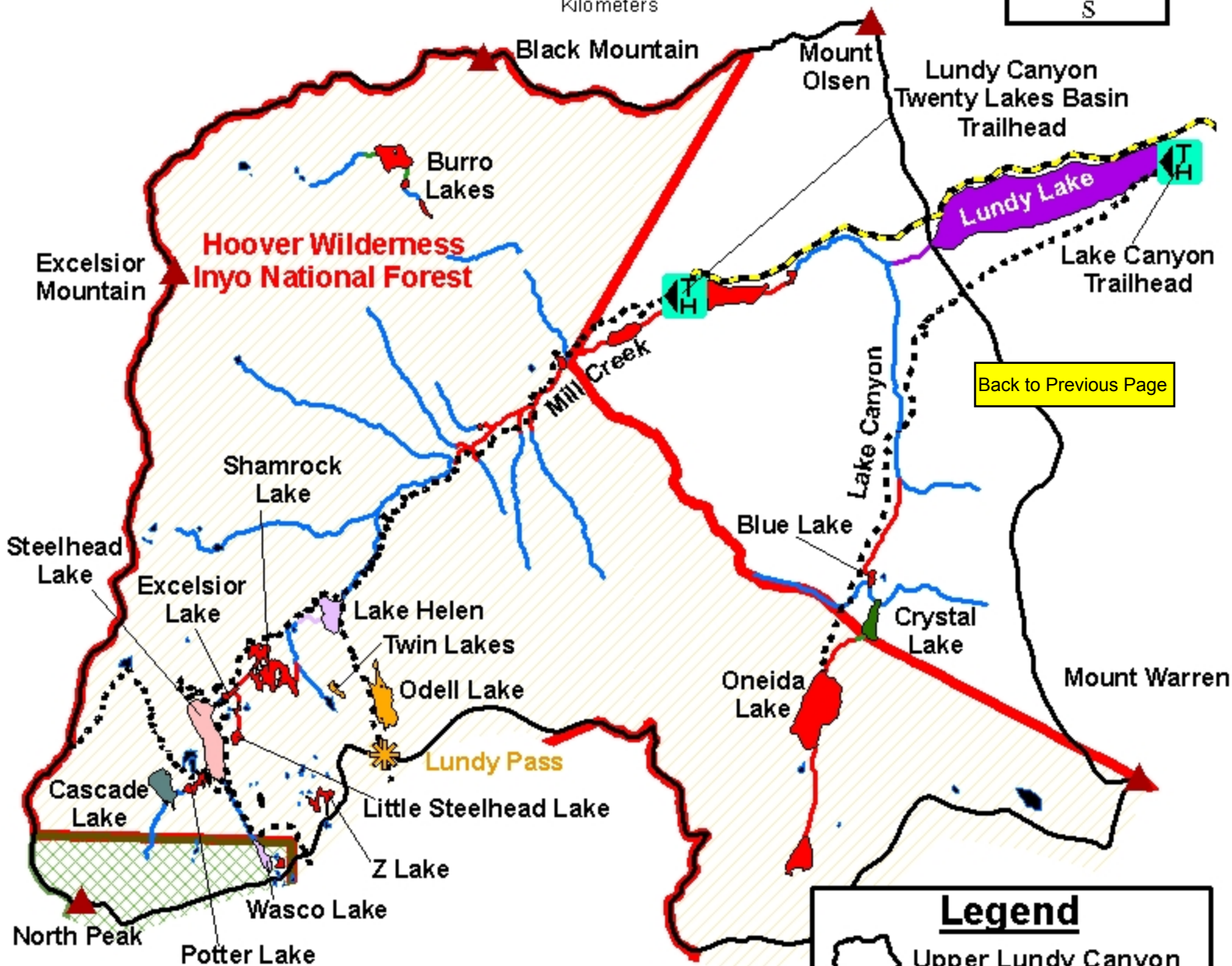
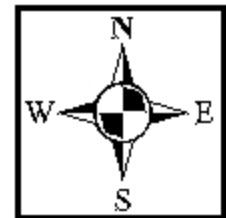
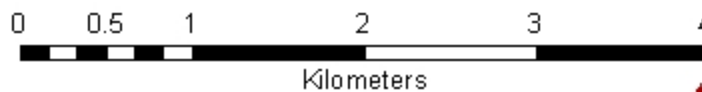
Non Wilderness
[Back to Previous Page](#)

Fish Species Distribution	
Lakes	Streams
BK	BK
BN, RT	BN, RT
Fishless	Fish Presence Unknown

Legend	
	Walker Lake Fishing Unit Boundary
	Trailhead
	Trail
	Ansel Adams Wilderness Boundary
	Forest Service Road
	Peaks
	Passes

Upper Lundy Canyon Fishing Unit fish species distribution.

Map Scale: 1: 44,000



Fish Species Distribution

Lakes

- BK
- GT
- BK, BN
- BK, CT
- BK, GT
- BK, RT
- BK, BN, RT
- Fishless

Streams

- BK
- BK, GT
- BK, RT
- BK, BN, RT
- Fish Presence Unknown

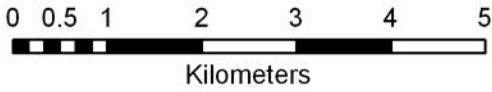
Legend

- Upper Lundy Canyon Fishing Unit Boundary
- Trailhead
- Trail
- Harvey Monroe Hall Research Natural Area
- Hoover Wilderness Boundary
- Forest Service Road
- Peaks
- Passes

West Walker Forks Fishing Unit fish species distribution.

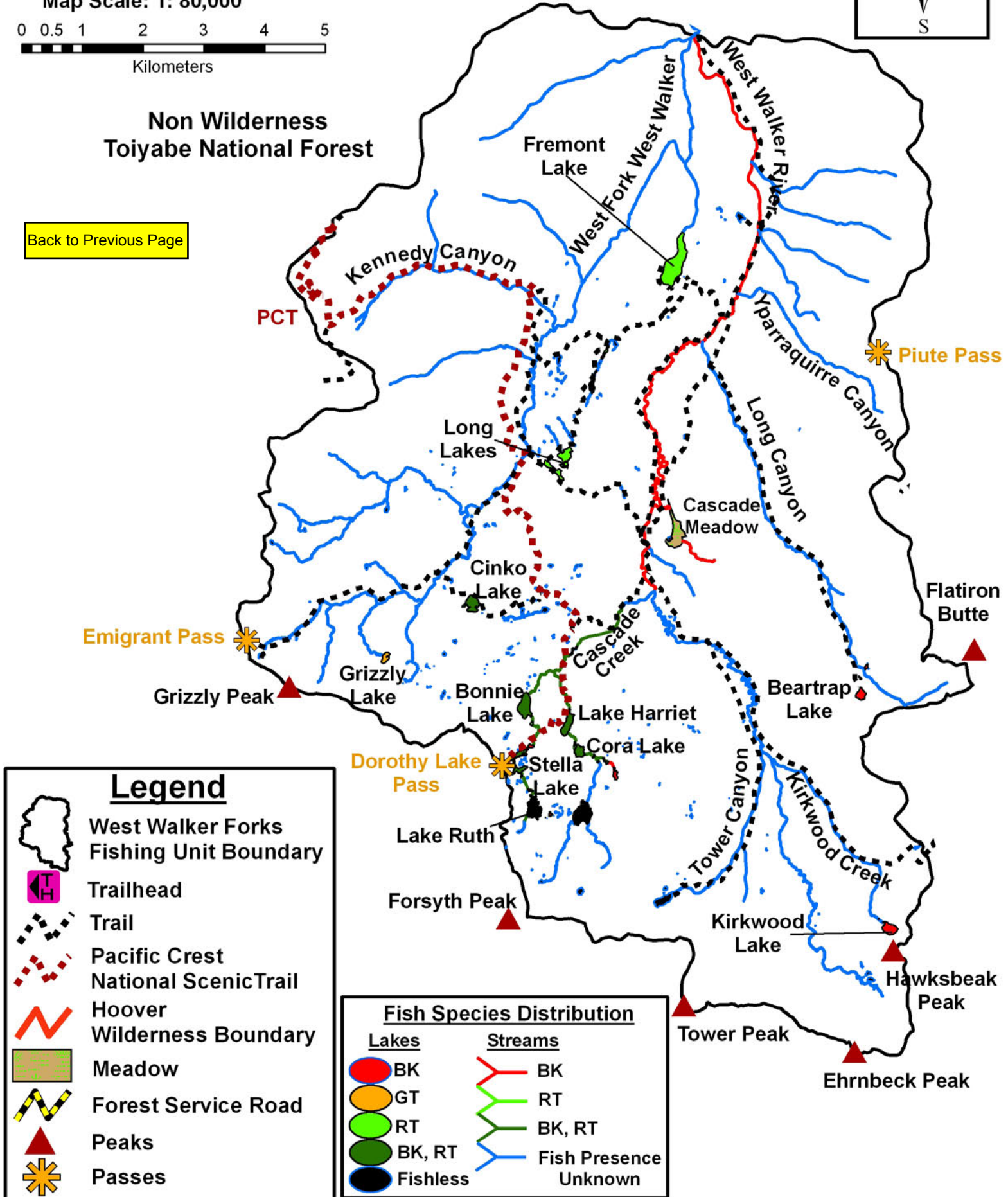


Map Scale: 1: 80,000



Non Wilderness
Toiyabe National Forest

[Back to Previous Page](#)



Emigrant Pass

Grizzly Peak

Dorothy Lake Pass

Lake Ruth


Forsyth Peak

Fish Species Distribution

Lakes



Streams



Fremont Lake

Kennedy Canyon

PCT

Long Lakes

Cinko Lake

Grizzly Lake

Bonnie Lake

Lake Harriet

Cora Lake

Stella Lake

Dorothy Lake

Lake Ruth


Forsyth Peak

Fish Species Distribution

Lakes



Streams



West Fork West Walker

West Walker River

Yparraquirre Canyon

Long Canyon

Cascade Meadow

Cascade Creek

Beartrap Lake

Kirkwood Creek

Tower Canyon

Kirkwood Lake

Piute Pass

Flatiron Butte

Beartrap Lake

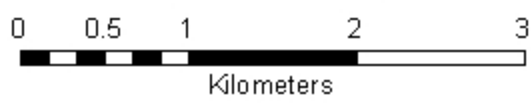
Hawksbeak Peak

Tower Peak

Ehrnbeck Peak

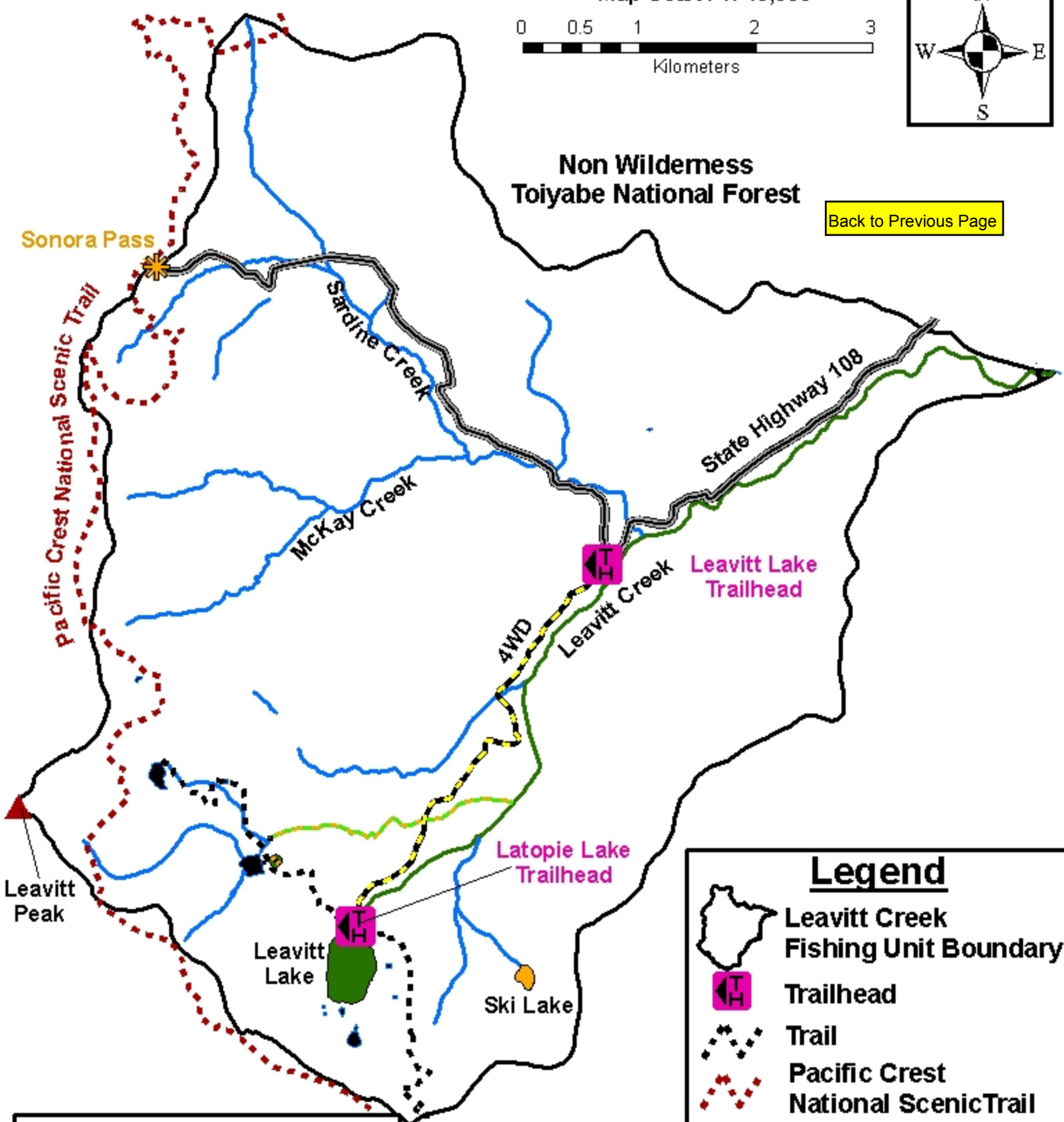
Leavitt Creek Fishing Unit fish species distribution.

Map Scale: 1: 45,000



Non Wilderness
Toiyabe National Forest

[Back to Previous Page](#)


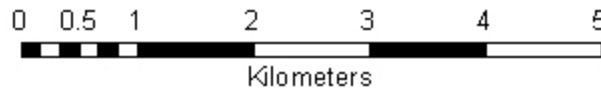


Fish Species Distribution	
Lakes	Streams
GT	BK, RT
BK, RT	GTxRT
GTxRT	Fish Presence Unknown
Fishless	

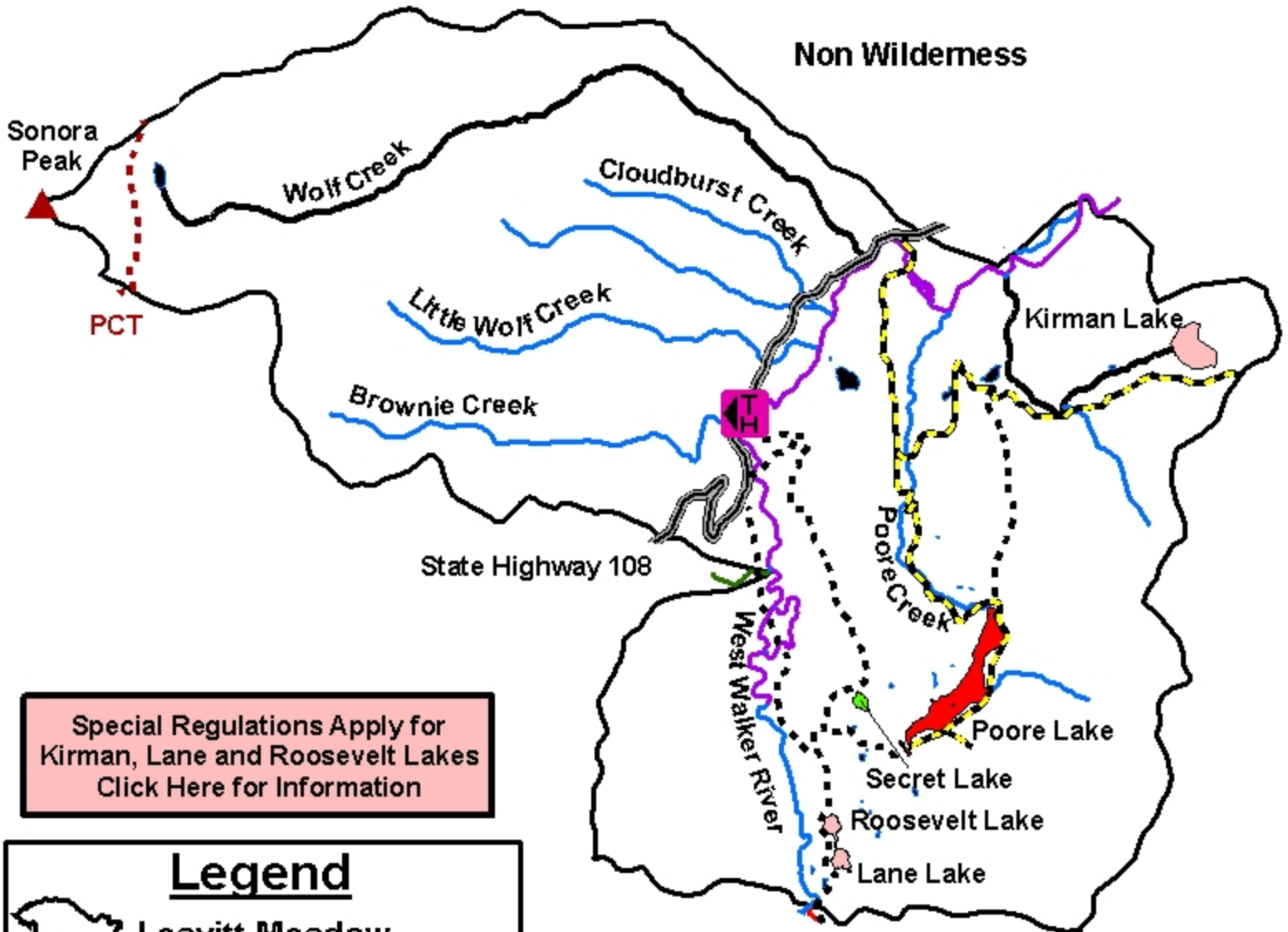
Legend	
	Leavitt Creek Fishing Unit Boundary
	Trailhead
	Trail
	Pacific Crest National Scenic Trail
	State Highway 108
	Forest Service Road
	Peaks
	Passes

Leavitt Meadow Fishing Unit fish species distribution.

Map Scale: 1: 65,000



[Back to Previous Page](#)



Special Regulations Apply for Kirman, Lane and Roosevelt Lakes
[Click Here for Information](#)

Legend

- Leavitt Meadow Fishing Unit Boundary
- Trailhead
- Trail
- Pacific Crest National Scenic Trail
- State Highway 108
- Forest Service Road
- Peaks

Fish Species Distribution

- | Lakes | Streams |
|----------|-----------------------|
| BK | BK, RT |
| RT | BK, BN, RT |
| BK, CT | Fish Presence Unknown |
| Fishless | Closed to Fishing |

Area or body of water	Open season	Bag limit
<p>Cottonwood Creek main stem between the mouth of Little Cottonwood Creek and the South Fork of Cottonwood Creek (Inyo Co.) (48) (A)</p> <p>Cottonwood drainage Lakes 1, 2, 3 and 4 and their tributaries (Inyo Co.) (49) (A)</p>	<p>July 1 through Nov. 15. Only artificial lures with barbless hooks may be used.</p>	<p>0</p>
<p>All remaining Cottonwood Creek drainage lakes (Inyo co.) (49)(B)</p> <p>Cottonwood Creek and tributaries upstream from the confluence of South Fork Cottonwood Creek, Little Cottonwood Creek, South Fork of Cottonwood Creek and its tributaries, and the unnamed tributary flowing through Horseshoe Meadow (48) (B)</p>	<p>July 1 through Nov 15. Only artificial lures with barbless hooks may be used.</p>	<p>5 per day 5 in possession</p>

[Back to Previous Page](#)

Background: Cottonwood lakes are used by the California Department of Fish and Game to hold golden trout brood stock and for egg collection. Fishing is not allowed in the spring to protect spawning golden trout from over-harvest.



Volcano Creek golden trout.

Area or body of water	Open season	Bag limit
West Walker River tributaries: Mill Creek and tributaries upstream from the confluence with Lost Cannon Creek (Mono Co.) (118.5)	Closed to all fishing all year.	Back to Previous Page
Silver Creek and tributaries upstream from Silver Falls (Mono Co.) (177.2)		
Wolf Creek and Wolf Creek Lake (Mono Co.) (208.5)		

Background: Mill, Silver and Wolf Creeks are closed to all angling to protect re-introduced Walker River strain Lahontan cutthroat trout. These waters may be re-opened to angling when it is determined that re-introduced cutthroat trout populations can sustain angling pressure.

Area or body of water	Open season	Bag limit
Kirman (Carmen) Lake tributaries (Mono Co.) (90)	Closed to all fishing all year.	
Junction Lake (Reservoir) and tributaries including the reservoir's outlet stream to Hwy. 108 (Mono Co.) (84)		
Kirman (Carmen) Lake (Mono Co.) (89)	Last Saturday in Apr. through Nov. 15. Minimum size limit: 16 inches total length. Only artificial lures with barbless hooks may be used.	2 per day 2 in possession

Background: Kirman Lake is one of the state's finest brook trout fisheries. Brook trout of 12- 16 inches can be caught at this walk-in lake (approximately three miles). Lahontan cutthroat trout were stocked in the mid-1980's and trout over five pounds have been caught. Following a trend of increasing use and harvest, special regulations went into effect in 1990. Fishing is prohibited at Junction Reservoir to protect the Department of Fish and Game's Kamloops strain rainbow trout brood stock. Eggs collected from Junction Reservoir are incubated and reared at Hot Creek Hatchery and used to stock some Sierra waters and Crowley Lake.


Area or body of water	Open season	Bag limit
Roosevelt Lake (Mono Co.) (152.5) Lane Lake (Mono Co.) (96.5)	Last Saturday in April through Nov. 15	2 per day 2 in possession

Background: Roosevelt and Lane Lakes provide a backcountry angling experience of Lahontan cutthroat and brook trout. These waters are located in the Hoover wilderness approximately three miles from the Leavitt Meadows trailhead.

Note: The bonus bag limit for brook trout does not apply to Kirman, Roosevelt, and Lane Lakes (refer to page 1 for the brook trout bonus bag limit for Mono and Inyo County waters).

Area or body of water	Open season	Bag limit
McLeod Lake (Mono Co.) (115.4)	Last Saturday in Apr. through Nov.15. Only artificial lures with barbless hooks may be used.	0
		Back to Previous Page

Background: McLeod Lake is a small, subalpine water and was one of the first lakes designated for Catch and Release angling in California. McLeod is the only water in the Mammoth Lakes area that contains Lahontan cutthroat trout and it's only a short half-mile hike from the Mammoth Pass trailhead located in the Horseshoe Lake parking area. Lake fishing is best in the spring and fall, but snow may make access difficult in early spring. There is an angler survey box located the end of the trail to McLeod Lake, where anglers can provide comment on their angling experience.



California golden trout, the state fish, *Oncorhynchus mykiss aguabonita*

Area or body of water	Open season	Bag limit
Laurel Lakes and tributaries (Mono Co.) (98.5)	Last Saturday in Apr. through Nov.15. Minimum size limit: 14 inches total length. Only artificial lures with barbless hooks may be used.	2 per day 2 in possession

Background: Laurel Lakes 1 and 2, at 10,000 and 10,550 foot elevation respectively, are some of the only waters in the Eastern Sierra where anglers can drive to and catch golden trout (via a rough 4WD road). The Department of Fish and Game first stocked the lakes with golden trout in 1958. In 1991, as a result of increased use, the Department of Fish and Game designated these waters Catch and Release and imposed special angling regulations. Angling success is highly variable. There is an angler survey box located at the northeast end of Laurel Lakes 2, where anglers can provide comment on their angling experience.

BIGHORN SHEEP RESTRICTED AREAS

[Back to Level 2 Map](#)

California Bighorn Sheep Zoological Area:

Visitors entering or passing near California Bighorn Sheep Zoological Areas should be aware of restrictions created to protect these endangered animals; if you are accessing **Baxter Pass, Sawmill, Shepherd Pass, Golden Trout, or George Creek/Mt. Williamson trails**, these restrictions may affect your trip. With Forest Order No. 04-02-07, "*possessing, transporting, or storing domestic goats*" in established California Bighorn Sheep Zoological Areas is prohibited. In addition, Forest Order No. 04-81-03 *prohibits possession, transportation, or allowing entrance of dogs* in these areas.



Sierra Nevada Bighorn Sheep

Sierra Nevada Bighorn Sheep Habitat:

Sierra Nevada Bighorn Sheep Habitat may affect visitors traveling on or near **Gibbs, Bloody Canyon, Glacier Canyon, Parker Creek, Lundy Lake, Warren Fork, Saddlebag Lakes, Taboose, Meysan Lake, Cottonwood Lakes, Tuttle Creek, Tamarack, Little Lakes Valley, Morgan Pass trails**, per Forest Order No. 04-02-08, which states: "*dogs must be under immediate verbal or physical control of their owners at all times.*"

<u>LAKE NAME</u>	<u>LAKE NAME</u>	<u>LAKE NAME</u>
Click on a Lake Name to Advance to the Level 3 Map	<u>A</u>	To Return to the Quick Find Index go to Page 1 and Click Index Link
Agnew Lake	Alsace Lake	Anona Lake
Alger Lake #1	Altha Lake	Arrowhead Lake
Alger Lake #2	Amy Lake	Ashley Lake
Alger Lake #3	Anna Lake	
Alpine Lake	Anne Lake	
	<u>B</u>	
Baboon Lake, Lower	Big Pine Lake #3	Blue Lake (East Walker)
Baboon Lake, Middle	Big Pine Lake #4	Bluff Lake
Baboon Lake, Upper	Big Pine Lake #5	Bonnie Lake
Baker Lake	Big Pot Hole Lake	Bottleneck Lake
Barney Lake (Mammoth)	Bighorn Lake (Tioga Pass)	Box Lake
Barney Lake (East Walker)	Bighorn Lake (Mono Creek)	Boy Scout Lake, Lower
Barrett Lake	Bighorn Lake (Convict Creek)	Boy Scout Lake, Upper
Beartrap Lake	Billy Lake	Brainerd Lake
Beck Lake, Lower	Birch Lake	Brave Lake
Beck Lake, Upper	Birchim Lake	Bright Dot Lake
Beetlebug Lake	Bishop Lake	Brown Lake
Bench Lake 1	Black Lake	Buck Lake
Bench Lake 3	Blue Heaven Lake	Bull Lake
Big Chief Lake	Blue Jay Lake 3	Burro Lake, Lower
Big Fish Lake	Blue Jay Lake 4	Burro Lake, Middle
Big Pine Lake #1	Blue Lake (Bishop Creek)	Burro Lake, Upper
Big Pine Lake #2	Blue Lake (Tioga Pass)	
	<u>C</u>	
Cabin Lake	Cinko Lake	Cooney Lake
Camp Lake	Cirque Lake	Cora Lake
Cascade Lake	Clark Lake #1	Cottonwood Lake #1
Cecil Lake	Clark Lake #2	Cottonwood Lake #2
Cecile Lake	Clark Lake #3	Cottonwood Lake #3

<u>LAKE NAME</u>	<u>LAKE NAME</u>	<u>LAKE NAME</u>
Click on a Lake Name to Advance to the Level 3 Map	<u>C</u>	To Return to the Quick Find Index go to Page 1 and Click Index Link
Chalfant Lake, Lower	Clark Lake #4	Cottonwood Lake #4
Chalfant Lake, Upper	Cloverleaf Lake	Cottonwood Lake #5
Chevaux Lake	Conness Lake, Lower	Council Lake
Chickenfoot Lake	Conness Lake, Middle	Crocker Lake
Chief Lake	Constance Lake	Crown Lake
Chocolate Lake #1	Consultation Lake	Crystal Lake (Mammoth)
Chocolate Lake #2	Convict Lake	Crystal Lake (Tioga Pass)
Chocolate Lake #3		
	<u>D</u>	
Dana Lake #1	Deer Lake #1	Dingleberry Lake
Dana Lake #3	Deer Lake #2	Donkey Lake
Davis Lake, Lower	Deer Lake #3	Dorothy Lake
Davis Lake, Upper	Desolation Lake	Duck Lake
Deadhorse Lake	Desolation Lake, Lower	
	<u>E</u>	
East Lake	Elinore Lake	Emerald Lake #3
Echo Lake	Ellery Lake	Emerson Lake
Edith Lake	Emerald Lake	Emma Lake
Ediza Lake	Emerald Lake #1	Ewe Lake
Elba Lake	Emerald Lake #2	Excelsior Lake
	<u>F</u>	
Fantail Lake	Flower Lake	French Lake, Big
Feather Lake	Forsaken Lake	French Lake, Little
Fern Lake (Rush Creek)	Fourth Recess Lake	Frog Lake
Fern Lake (San Joaquin)	Franklin Lake #1	Frog Lake, Lower
Finger Lake	Franklin Lake #2	Frog Lake, Middle
Fishgut Lake #1	Franklin Lake #3	Frog Lake, Upper
Fishgut Lake #2	Fremont Lake	Funnel Lake
Fishgut Lake #3		

<u>LAKE NAME</u>	<u>LAKE NAME</u>	<u>LAKE NAME</u>
Click on a Lake Name to Advance to the Level 3 Map	<u>G</u>	To Return to the Quick Find Index go to Page 1 and Click Index Link
Gardisky Lake	Gladys Lake	Granite Park Lake #1
Garnet Lake	Glen Lake	Granite Park Lake #2
Gem Lake	Glennette Lake	Grant Lake
Gem Lake, Lower	Goethe Lake, Lower	Grass Lake (Bishop Creek)
Gem Lake, Middle	Goethe Lake, Upper	Grass Lake (Hilton McGee)
Gem Lake, Upper	Golden (Gold) Lake (Hilton-McGee)	Grassy Lake
Genevieve Lake	Golden Lake (Mono Creek)	Green Lake (East Walker)
George Creek Lake	Golden Lake (Large) (Pine Lakes)	Green Lake (Tioga Pass)
George Lake (Mammoth)	Golden Trout Lake #1	Green Lake (Bishop Creek)
George Lake (Bishop Creek)	Golden Trout Lake #2	Green Treble Lake
Gibbs Lake	Golden Trout Lake #4	Greenstone Lake
Gilbert Lake	Golden Trout Lake, Lower	Grinnell Lake
Gilman Lake	Golden Trout Lake, Upper	Grizzly Lake
Glacier Lake	Granite Lake	Gull Lake
	<u>H</u>	
Halfmoon Tarns	Hilton Lake #2	Hopkins Lake, Lower
Hammil Lake	Hilton Lake #3	Hopkins Lake, Upper
Harding Lake (Lower Long)	Hilton Lake #4	Horn Lake
Harriet Lake	Hilton Lake #5	Horseshoe Lake
Heart Lake (Mammoth)	Hidden Lake (Coyote Flat)	Hortense Lake, Lower
Heart Lake (Independence)	Hilton Lake #6	Hortense Lake, Upper
Heart Lake(Rock Creek-LLV)	Hilton Lake #7	Horton Lake #1
Hell Diver Lake #1	Hilton Lake #8	Horton Lake #2
Hell Diver Lake #2	Hilton Lake #9	Horton Lake #3
Hell Diver Lake #3	Holcomb Lake	Hummingbird Lake
Hidden Lake (Pine Lakes)	Honeymoon Lake	Humphreys Lake, Lower
High Lake	Honeymoon Lake, Lower	Humphreys Lake, Middle
Hilton Lake #1 (Davis)	Honeymoon Lake, Upper	Humphreys Lake, Upper
Hilton Lake #10	Hoof Lake	Hunewill Lake

<u>LAKE NAME</u>	<u>LAKE NAME</u>	<u>LAKE NAME</u>
Click on a Lake Name to Advance to the Level 3 Map	<u>H</u>	To Return to the Quick Find Index go to Page 1 and Click Index Link
	Hoover Lake, Lower	Hungry Packer Lake
	Hoover Lake, Upper	Hurd Lake
	<u>I</u>	
Ice Lake	Ida Lake	Inspiration Lake
Iceberg Lake	Inconsolable Lake	Izaak Walton Lake
	<u>J</u>	
Jawbone Lake	Junction Reservoir	June Lake
Johnston Lake		
	<u>K</u>	
Kirkwood Lake	Kirman (Carmen) Lake	
	<u>L</u>	
L Lake	Little Fish Lake	Lost Keys Lake 1
Lagoon Lake	Little Pothole Lake	Lost Keys Lake 2
Lake Helen	Little Steelhead Lake	Lost Lake (Mammoth)
Lake of the Lone Indian	Lobe Lake, Lower	Lost Lake (Rock Creek-LLV)
Lake Thomas A. Edison	Lobe Lake, Upper	Lost Lake #1 (French-Piute)
Lamarck Lake, Lower	Loch Leven Lake	Lost Lake #1 (Rush Creek)
Lamarck Lake, Upper	Lone Pine Lake	Lost Lake #2 (French-Piute)
Lane Lake	Long Lake (Cottonwood Creek)	Lost Lake #2 (Rush Creek)
Laurel Lake (Mono Creek)	Long Lake (Bishop Creek)	Lost Lake #3 (French-Piute)
Laurel Lake #1 (Mammoth)	Long Lake (Rock Creek-LLV)	Lost Lake #3 (Rush Creek)
Laurel Lake #2 (Mammoth)	Long Lake, Upper (West Walker)	Lost Lake #4
Leavitt Lake	Longley Reservoir (McGee Lake)	Lundy Lake
Ledge (Phyllis) Lake	Lorraine Lake	
	<u>M</u>	
Mack Lake	Meadow Lake	Mirror Lake
Maltby Lake	Merriam Lake	Moat Lake
Mamie Lake	Mesa Lake	Moccasin Lake, Big

<u>LAKE NAME</u>	<u>LAKE NAME</u>	<u>LAKE NAME</u>
Click on a Lake Name to Advance to the Level 3 Map	<u>M</u>	To Return to the Quick Find Index go to Page 1 and Click Index Link
Margaret Lake (3rd)	Meysan Lake	Moccasin Lake, Little
Marie Lake, Lower	Midge Lake	Moon Lake
Marie Louise Lake, Lower	Midnight Lake	Moonlight Lake
Marie Louise Lake, Upper	Mildred Lake	Morgan Lake, Lower
Marsh Lake	Mills Creek Lake, Lower	Morgan Lake, Middle
Mary Lake	Mills Creek Lake, Upper	Morgan Lake, Upper
Mc Millan Lake	Mills Lake	Mott Lake
McGee Lake, Lower (Big)	Minaret Lake	Muir Lake
McGee Lake, Upper (Little)	Minnie Lake	Muriel Lake
McLeod (McCloud) Lake		
	<u>N</u>	
Needle Lake	North Lake	Nydiver Lakes, Middle
Negit Lake	Nutter Lake	Nydiver Lakes, Upper
Noname Lake	Nydiver Lake, Lower	
	<u>O</u>	
Odell Lake	Old Squaw Lake	Oneida Lake
Olaine Lake	Olive Lake	
	<u>P</u>	
Packsaddle Lake	Peanut Lake	Pioneer Lake #2A
Paine Lake	Pee Wee Lake	Pioneer Lake #3
Paoha Lake	Peeler Lake	Pioneer Lake #4
Papoose Lake	Peter Pande Lake	Pioneer Lake #5
Par Value Lake, Lower	Pika Lake	Pioneer Lake #6
Paris Lake	Pine Lake #1	Piute Lake
Parker Lake (Tioga Pass)	Pine Lake #2	Poore Lake
Parker Lake, Lower (Independence)	Pioneer Lake #1	Potter Lake
Parker Lake, Upper (Independence)	Pioneer Lake #1A	Puppet Lake
Pass Lake	Pioneer Lake #2	Purple Lake

<u>LAKE NAME</u>	<u>LAKE NAME</u>	<u>LAKE NAME</u>
Click on a Lake Name to Advance to the Level 3 Map	<u>R</u>	To Return to the Quick Find Index go to Page 1 and Click Index Link
Ram Lake	Robinson Lake, Lower	Royce Lake #2
Ramona Lake	Robinson Lake, Upper	Royce Lake #3
Red and White Lake	Rock Creek Lake	Royce Lake #4
Red Lake (Mammoth)	Rocky Bottom Lake	Royce Lake #5
Red Lake (Goodale)	Roosevelt Lake	Ruby Lake (San Joaquin)
Red Lake (East Walker)	Rosalie Lake	Ruby Lake (Rock Creek-LLV)
Reds Lake (San Joaquin)	Rosy Finch Lake	Rust Lake
Richardson Tarn	Round Valley	Ruth Lake
Ritter Lake	Royce Lake #1	Ruwau Lake
Robinson (Grace) Lake		
	<u>S</u>	
Sabrina Lake	Sherwin Lake #2	Split Lake
Saddlebag Lake	Sherwin Lake #3	Spuller Lake
Saddlerock Lake	Sherwin Lake #4	Squaw Lake
Sailor Lake	Silver Lake	Stanford Lake
Sam Mack Lake	Silver Pass Lake	Star Lake
Sardine Lake, Lower	Skelton Lake	Starkweather Lake
Sardine Lake, Upper	Ski Lake	Steelhead Lake (French-Piute)
Sawmill Lake	Snow Lake	Steelhead Lake (Tioga Pass)
Scarab Lake	Snow Lake, Lower	Steelhead Lake (Hilton-McGee)
Schober Hole Lake #1	Snow Lake, Upper	Stella Lake
Schober Hole Lake #3	Sotcher Lake	Sullivan Lake
Scoop Lake	South Fork Lake, Lower	Summit Lake (East Walker)
Secret Lake	South Fork Lake, Upper	Summit Lake (French-Piute)
Serene Lake	South Lake	Summit Lake (Big Pine Lakes)
Shadow Lake	Spearhead Lake	Sunset Lake
Shamrock Lake	Spearpoint Lake	Superior Lake
Shell Lake	Spire Lake	
Sherwin Lake #1		

<u>LAKE NAME</u>	<u>LAKE NAME</u>	<u>LAKE NAME</u>
Click on a Lake Name to Advance to the Level 3 Map	<u>T</u>	To Return to the Quick Find Index go to Page 1 and Click Index Link
T J Lake	Tomahawk Lake	Twin Lakes (Tioga Pass)
Taboose Lake	Topsy Turvy Lake	Twin Lakes, Center (Mammoth)
Tamarack Lake (East Walker)	Trail Lake	Twin Lakes, Lower (East Walker)
Tamarack Lake (Rock Creek-LLV)	Treasure Lake #1 (Bishop Creek)	Twin Lakes, Lower (Mammoth)
Thimble Lake, Upper	Treasure Lake #1 (Rock Creek-LLV)	Twin Lakes, Upper (East Walker)
Third Recess Lake	Treasure Lake #2 (Bishop Creek)	Twin Lakes, Upper (Mammoth)
Thompson Lake	Treasure Lake #2 (Rock Creek-LLV)	Tyee Lake #1
Thousand Island Lake	Treasure Lake #3 (Rock Creek-LLV)	Tyee Lake #2
Thumb Lake, Lower	Treasure Lake #4 (Rock Creek-LLV)	Tyee Lake #3
Thunder and Lightning Lake	Trumbull Lake	Tyee Lake #4
Timberline Tarn #1	Tully Lake	Tyee Lake #5
Timberline Tarn #2	Turrett Lake, Lower	Tyee Lake #6
Tioga Lake		
	<u>V</u>	
Valentine Lake	Virginia Lake, Lower	Virginia Lake, Upper
Virginia Lake		
	<u>W</u>	
Wahoo Lake #1	West Lake	Wit-So-Nah-Pah Lake
Walker Lake	Wilber May Lake	Wonder Lake #1
Wampum Lake	Williamson Lake #1	Wonder Lake #2
Warrior Lake	Williamson Lake #2	Wonder Lake #3
Wasco Lake	Williamson Lake #3	Wood Lake, Lower
Waugh Reservoir	Willow Lake	Wood Lake, Upper
Weber Lake		
	<u>Z</u>	
	Z Lake	

<u>LAKE NAME</u>	<u>FISH TYPE</u>	<u>FISHING UNIT</u>	<u>DRAINAGE</u>	<u>TRAILHEAD</u>	<u>ACRES</u>	<u>USE DATA</u>
Agnew Lake	BK, RT	Rush Creek	Crest Creek	Rush Creek	37.238	H
Alger Lake #1	GT	Rush Creek	Alger Creek	Rush Creek	39.727	M
Alger Lake #2	GT	Rush Creek	Alger Creek	Rush Creek	33.213	M
Alger Lake #3	GT	Rush Creek	Alger Creek	Rush Creek	12.872	L
Alpine Lake	BK	Tioga Pass	Saddlebag Lake	Saddlebag Lake	5.805	M
Alsace Lake	GT	French_Piute Canyon	French Canyon	Pine Creek Pass	47.834	L
Altha Lake	RT	San Joaquin River	Thousand Island Lake	Shadow Creek	11.649	M
Amy Lake	GT	Fish Creek	Purple Creek	Duck Pass	4.320	L
Anna Lake	GT	Little Walker River	Poison Creek/Burt Canyon	Burt Canyon/Molybdenite Creek	32.853	M
Anne Lake	RT	Fish Creek	Purple Creek	Duck Pass	58.244	M
Anona Lake	GT	San Joaquin River	King Creek	King Creek	8.936	L
Arrowhead Lake	BK, RT	Mammoth Lakes	Coldwater Creek	Duck Pass	7.484	H
Ashley Lake	RT	San Joaquin River	King Creek	King Creek	12.433	M
Baboon Lake, Lower	BK, RT	Bishop Creek	Sabrina Lake	Sabrina/Moonlight Lakes	14.489	M
Baboon Lake, Middle	BK	Bishop Creek	Sabrina Lake	Sabrina/Moonlight Lakes	4.091	M
Baboon Lake, Upper	BK, RT	Bishop Creek	Sabrina Lake	Sabrina/Moonlight Lakes	2.594	M
Baker Lake	BK, CT	Coyote Flat	Baker Creek	Baker Lake	14.280	M
Barney Lake	BK	Mammoth Lakes	Coldwater Creek	Duck Pass	9.070	H
Barney Lake	BK, RT	East Walker River	Robinson Creek	Robinson Creek	12.940	M
Barrett Lake	RT	Mammoth Lakes	Coldwater Creek	Lake George	2.992	H
Beartrap Lake	BK	West Walker River	West Walker Forks	Leavitt Meadow/Piute Meadows	5.240	M
Beck Lake, Lower	RT	San Joaquin River	King Creek	King Creek	28.887	L
Beck Lake, Upper	RT	San Joaquin River	King Creek	King Creek	16.972	L
Beetlebug Lake	BK	Fish Creek	Duck Lake	Duck Pass	25.829	M
Bench Lake 1	RT	Fish Creek	Duck Lake	Duck Pass	3.675	L
Bench Lake 3	RT	Fish Creek	Duck Lake	Duck Pass	4.114	L
Big Chief Lake	GT	French_Piute Canyon	Piute Canyon	Pine Creek Pass/Piute Pass	15.494	L
Big Fish Lake	BK, RT	Little Lakes Valley	Upper Rock Creek	Mono Pass/Little Lakes Valley	3.847	H
Big Pine Lake #1	BK, BN, RT	Big Pine Lakes	North Fork Big Pine Creek	North Fork Big Pine Creek	8.092	H
Big Pine Lake #2	BK	Big Pine Lakes	North Fork Big Pine Creek	North Fork Big Pine Creek	29.406	H
Big Pine Lake #3	BK, RT	Big Pine Lakes	North Fork Big Pine Creek	North Fork Big Pine Creek	12.821	H
Big Pine Lake #4	BK, RT	Big Pine Lakes	North Fork Big Pine Creek	North Fork Big Pine Creek	8.112	M
Big Pine Lake #5	BK, RT	Big Pine Lakes	North Fork Big Pine Creek	North Fork Big Pine Creek	21.018	M
Big Pot Hole Lake	BK	Independence	Upper Independence Cree	Kearsarge Pass	10.992	H
Bighorn Lake	BK	Convict Creek	Upper Convict Creek	Convict Creek	6.321	L
Bighorn Lake	BK	Tioga Pass	Saddlebag Lake	Saddlebag Lake	4.815	L
Bighorn Lake	GT	Mono Creek	Silver Pass Creek	Mono Pass/McGee Pass	30.152	L
Billy Lake	BK	Rush Creek	Crest Creek	Rush Creek	0.923	H
Birch Lake	CT	Goodale	Birch Lake	Birch Lake	23.633	L
Birchim Lake	CT	Pine Lakes	Pine Creek	Pine Creek Pass	4.696	M

<u>LAKE NAME</u>	<u>FISH TYPE</u>	<u>FISHING UNIT</u>	<u>DRAINAGE</u>	<u>TRAILHEAD</u>	<u>ACRES</u>	<u>USE DATA</u>
Bishop Lake	BK	Bishop Creek	South Lake	Bishop Pass/Treasure Lakes	17.628	H
Black Lake	BK, RT	Big Pine Lakes	North Fork Big Pine Creek	North Fork Big Pine Creek	9.719	M
Blue Heaven Lake	BK	Bishop Creek	Sabrina Lake	Sabrina/Moonlight Lakes	19.191	M
Blue Jay Lake 3	RT	Mono Creek	Silver Pass Creek	Mono Pass/McGee Pass	4.613	M
Blue Jay Lake 4	RT	Mono Creek	Silver Pass Creek	Mono Pass/McGee Pass	1.089	M
Blue Lake	BK	Tioga Pass	Upper Lundy Canyon	Lake Canyon	1.352	M
Blue Lake	BK, BN, RT	East Walker River	Virginia Creek	Virginia Lakes	9.347	M
Blue Lake	BK, RT	Bishop Creek	Sabrina Lake	Sabrina/Moonlight Lakes	30.003	H
Bluff Lake	RT	Bishop Creek	South Lake	Bishop Pass/Treasure Lakes	1.600	H
Bonnie Lake	BK, RT	West Walker River	West Walker Forks	Leavitt Meadow/Piute Meadows	15.419	M
Bottleneck Lake	BK	Bishop Creek	Sabrina Lake	Sabrina/Moonlight Lakes	10.732	M
Box Lake	BK, BN	Little Lakes Valley	Upper Rock Creek	Mono Pass/Little Lakes Valley	13.930	H
Boy Scout Lake, Lower	RT	Lone Pine	Lone Pine Creek	Mount Whitney	0.398	M
Boy Scout Lake, Upper	RT	Lone Pine	Lone Pine Creek	Mount Whitney	6.349	M
Brainerd Lake	BK	Big Pine Lakes	South Fork Big Pine Creek	South Fork Big Pine Creek	5.273	M
Brave Lake	BK, RT	Fish Creek	Purple Creek	Duck Pass	8.539	M
Bright Dot Lake	BK	Convict Creek	Upper Convict Creek	Convict Creek	26.493	L
Brown Lake	RT	Bishop Creek	South Lake	Bishop Pass/Treasure Lakes	2.853	H
Buck Lake	BK	Little Lakes Valley	East Fork Rock Creek	Tamarack Lake	4.075	M
Bull Lake	BK, RT	Bishop Creek	South Lake	Bishop Pass/Treasure Lakes	9.084	M
Burro Lake, Lower	BK	Tioga Pass	Upper Lundy Canyon	Lundy Canyon	1.113	L
Burro Lake, Middle	BK	Tioga Pass	Upper Lundy Canyon	Lundy Canyon	0.768	L
Burro Lake, Upper	BK	Tioga Pass	Upper Lundy Canyon	Lundy Canyon	8.846	L
Cabin Lake	GT	San Joaquin River	Shadow Creek	Shadow Lake	6.669	M
Camp Lake	BK	Lone Pine	Lone Pine Creek	Meysan Lakes	0.579	M
Cascade Lake	BK, BN	Tioga Pass	Upper Lundy Canyon	Lundy Canyon/Twenty Lakes Basin	8.221	H
Cecil Lake	RT	Fish Creek	Hortense Lake	Fish Creek/McGee Pass	21.177	M
Cecile Lake	BK	San Joaquin River	Shadow Creek	Shadow Lake	44.209	M
Chalfant Lake, Lower	RT	Pine Lakes	Pine Creek	Pine Creek Pass	3.595	M

<u>LAKE NAME</u>	<u>FISH TYPE</u>	<u>FISHING UNIT</u>	<u>DRAINAGE</u>	<u>TRAILHEAD</u>	<u>ACRES</u>	<u>USE DATA</u>
Chalfant Lake, Upper	RT	Pine Lakes	Pine Creek	Pine Creek Pass	7.657	M
Chevaux Lake	GT	French_Piute Canyon	French Canyon	Pine Creek Pass	4.881	L
Chickenfoot Lake	BK, RT	Little Lakes Valley	Upper Rock Creek	Mono Pass/Little Lakes Valley	24.587	H
Chief Lake	BK	Fish Creek	Hortense Lake	Fish Creek/McGee Pass	19.393	M
Chocolate Lake #1	BK	Bishop Creek	South Lake	Bishop Pass/Treasure Lakes	1.307	M
Chocolate Lake #2	BK	Bishop Creek	South Lake	Bishop Pass/Treasure Lakes	4.095	M
Chocolate Lake #3	BK	Bishop Creek	South Lake	Bishop Pass/Treasure Lakes	7.405	M
Cinko Lake	BK, RT	West Walker River	West Walker Forks	Leavitt Meadow/Piute Meadows	11.444	H
Cirque Lake	GT	Cottonwood Lakes	Little Cottonwood Creek	Cottonwood Lakes	6.075	M
Clark Lake #1	BK	Rush Creek	Crest Creek	Rush Creek	8.477	H
Clark Lake #2	BK	Rush Creek	Crest Creek	Rush Creek	3.552	M
Clark Lake #3	GT	Rush Creek	Crest Creek	Rush Creek	1.213	H
Clark Lake #4	GT	Rush Creek	Crest Creek	Rush Creek	2.870	M
Cloverleaf Lake	BK	Convict Creek	Upper Convict Creek	Convict Creek	11.434	L
Conness Lake, Lower	GT	Tioga Pass	Saddlebag Lake	Saddlebag Lake	5.370	H
Conness Lake, Middle	GT	Tioga Pass	Saddlebag Lake	Saddlebag Lake	6.917	H
Constance Lake	BK	Convict Creek	Upper Convict Creek	Convict Creek	32.703	L
Consultation Lake	RT	Lone Pine	Lone Pine Creek	Mount Whitney	33.138	H
Convict Lake	BK, BN, RT	Convict Creek	Upper Convict Creek	None/Roadside	171.795	H
Cooney Lake	BK, RT	East Walker River	Virginia Creek	Virginia Lakes	8.964	M
Cora Lake	BK, RT	West Walker River	West Walker Forks	Leavitt Meadow/Piute Meadows	6.165	M
Cottonwood Lake #1	GT	Cottonwood Lakes	Little Cottonwood Creek	Cottonwood Lakes	7.516	H
Cottonwood Lake #2	GT	Cottonwood Lakes	Little Cottonwood Creek	Cottonwood Lakes	5.185	H
Cottonwood Lake #3	GT	Cottonwood Lakes	Little Cottonwood Creek	Cottonwood Lakes	24.487	H
Cottonwood Lake #4	GT	Cottonwood Lakes	Little Cottonwood Creek	Cottonwood Lakes	27.886	H
Cottonwood Lake #5	GT	Cottonwood Lakes	Little Cottonwood Creek	Cottonwood Lakes	34.602	H
Council Lake	GT	French_Piute Canyon	Piute Canyon	Pine Creek Pass/Piute Pass	3.974	L
Crocker Lake	BK	Hilton Lakes	Upper McGee Creek	McGee Pass	8.687	M
Crown Lake	BK	East Walker River	Robinson Creek	Robinson Creek	6.955	M
Crystal Lake	BK, RT	Tioga Pass	Upper Lundy Canyon	Lake Canyon	5.569	M
Crystal Lake	GT	Mammoth Lakes	Coldwater Creek	Mammoth Crest	12.156	H
Dana Lake #1	BK	Tioga Pass	Saddlebag Lake	Saddlebag Lake	1.339	L
Dana Lake #3	GT	Tioga Pass	Saddlebag Lake	Saddlebag Lake	1.363	L

<u>LAKE NAME</u>	<u>FISH TYPE</u>	<u>FISHING UNIT</u>	<u>DRAINAGE</u>	<u>TRAILHEAD</u>	<u>ACRES</u>	<u>USE DATA</u>
Davis Lake, Lower	BK	Rush Creek	Marie Lakes	Rush Creek	19.687	M
Davis Lake, Upper	BK	Rush Creek	Marie Lakes	Rush Creek	29.450	M
Deadhorse Lake	BK	San Joaquin River	Minaret Creek	Minaret Lake	9.673	L
Deer Lake #1	RT	Fish Creek	Deer Creek	Mammoth Crest	3.243	M
Deer Lake #2	RT	Fish Creek	Deer Creek	Mammoth Crest	8.992	M
Deer Lake #3	RT	Fish Creek	Deer Creek	Mammoth Crest	8.135	M
Desolation Lake	GT	French_Piute Canyon	Humphreys Basin	Piute Pass	216.454	M
Desolation Lake, Lower	GT	French_Piute Canyon	Humphreys Basin	Piute Pass	25.046	M
Dingleberry Lake	BK	Bishop Creek	Sabrina Lake	Sabrina/Moonlight Lakes	5.098	H
Donkey Lake	BK	Bishop Creek	Sabrina Lake	Sabrina/Moonlight Lakes	7.813	M
Dorothy Lake	BK, RT	Convict Creek	Upper Convict Creek	Convict Creek	148.279	L
Duck Lake	BK, RT	Fish Creek	Duck Lake	Duck Pass	227.597	H
East Lake	BK, RT	East Walker River	Green Creek	Green Lakes	91.073	M
Echo Lake	RT	Bishop Creek	Sabrina Lake	Sabrina/Moonlight Lakes	46.289	M
Edith Lake	BK	Convict Creek	Upper Convict Creek	Convict Creek	17.864	L
Ediza Lake	BK	San Joaquin River	Shadow Creek	Shadow Lake	25.881	H
Elba Lake	GT	French_Piute Canyon	French Canyon	Pine Creek Pass	17.273	M
Elinore Lake	BK	Big Pine Lakes	South Fork Big Pine Creek	South Fork Big Pine Creek	3.099	M
Ellery Lake	BK, BN, RT	Tioga Pass	Ellery Lake	None/Roadside	60.856	H
Emerald Lake	BK	Mammoth Lakes	Coldwater Creek	Emerald Lake	1.414	H
Emerald Lake #1	RT	Bishop Creek	Sabrina Lake	Sabrina/Moonlight Lakes	1.620	H
Emerald Lake #2	BK, RT	Bishop Creek	Sabrina Lake	Sabrina/Moonlight Lakes	2.634	H
Emerald Lake #3	BK, RT	Bishop Creek	Sabrina Lake	Sabrina/Moonlight Lakes	2.666	H
Emerson Lake	BK	Bishop Creek	North Lake	Piute Pass	6.514	M
Emma Lake	BK	Little Walker River	Poison Creek/Burt Canyo	Burt Canyon/Molybdenite Creek	5.159	M
Ewe Lake	GT	Fish Creek	Purple Creek	Duck Pass	0.924	L
Excelsior Lake	BK	Tioga Pass	Upper Lundy Canyon	Lundy Canyon/Twenty Lakes Basin	1.552	H
Fantail Lake	BK	Tioga Pass	Saddlebag Lake	Saddlebag Lake	8.610	M
Feather Lake	BK	Mono Creek	Silver Pass Creek	Mono Pass	2.368	M
Fern Lake	BK	Rush Creek	June Lake	Fern Lake	5.361	L
Fern Lake	BK	San Joaquin River	King Creek	King Creek	5.808	M
Finger Lake	BK	Tioga Pass	Saddlebag Lake	Saddlebag Lake	5.787	M
Fishgut Lake #1	BK	Bishop Creek	Sabrina Lake	Sabrina/Moonlight Lakes	1.493	M
Fishgut Lake #2	BK	Bishop Creek	Sabrina Lake	Sabrina/Moonlight Lakes	9.332	M
Fishgut Lake #3	BK	Bishop Creek	Sabrina Lake	Sabrina/Moonlight Lakes	4.168	M
Flower Lake	BK	Independence	Upper Independence Cree	Kearsarge Pass	3.647	H
Forsaken Lake	GT	French_Piute Canyon	Humphreys Basin	Piute Pass	6.444	M
Fourth Recess Lake	BK, RT	Mono Creek	Pioneer Basin Lakes	Mono Pass	48.941	M
Franklin Lake #1	GT	Fish Creek	Purple Creek	Duck Pass	2.279	L
Franklin Lake #2	GT	Fish Creek	Purple Creek	Duck Pass	3.779	L

<u>LAKE NAME</u>	<u>FISH TYPE</u>	<u>FISHING UNIT</u>	<u>DRAINAGE</u>	<u>TRAILHEAD</u>	<u>ACRES</u>	<u>USE DATA</u>
Franklin Lake #3	GT	Fish Creek	Purple Creek	Duck Pass	17.226	L
Fremont Lake	RT	West Walker River	West Walker Forks	Leavitt Meadow/Piute Meadows	42.178	H
French Lake, Big	GT	French_Piute Canyon	French Canyon	Pine Creek Pass	60.949	L
French Lake, Little	GT	French_Piute Canyon	French Canyon	Pine Creek Pass	3.439	L
Frog Lake	RT	Mono Creek	Hopkins Creek	Mono Pass	6.328	L
Frog Lake, Lower	BK	East Walker River	Virginia Creek	Virginia Lakes	1.469	H
Frog Lake, Middle	BK	East Walker River	Virginia Creek	Virginia Lakes	1.361	H
Frog Lake, Upper	BK	East Walker River	Virginia Creek	Virginia Lakes	4.311	H
Funnel Lake	RT	Coyote Flat	Coyote Creek	Baker Lake	6.351	M
Gardisky Lake	BK	Tioga Pass	Ellery Lake	Gardisky Lake	19.922	H
Garnet Lake	BK, RT	San Joaquin River	Thousand Island Lake	Shadow Creek	206.713	H
Gem Lake	BK, RT	Rush Creek	Crest Creek	Rush Creek	267.428	H
Gem Lake, Lower	BK, RT	Little Lakes Valley	Upper Rock Creek	Mono Pass/Little Lakes Valley	2.065	H
Gem Lake, Middle	BK, RT	Little Lakes Valley	Upper Rock Creek	Mono Pass/Little Lakes Valley	1.494	H
Gem Lake, Upper	BK, RT	Little Lakes Valley	Upper Rock Creek	Mono Pass/Little Lakes Valley	6.294	H
Genevieve Lake	BK	Convict Creek	Upper Convict Creek	Convict Creek	44.632	L
George Creek Lake	RT	Independence	George/Hogback Creek	George Creek	13.975	L
George Lake	BK	Bishop Creek	Sabrina Lake	Sabrina/Moonlight Lakes	10.766	H
George Lake	BK, RT	Mammoth Lakes	Coldwater Creek	Lake George	41.479	H
Gibbs Lake	GT	Tioga Pass	Gibbs Canyon	Gibbs Lake	8.046	L
Gilbert Lake	BK	Independence	Upper Independence Cree	Kearsarge Pass	4.745	H
Gilman Lake	BK	East Walker River	Green Creek	Green Lakes	14.708	M
Glacier Lake	BK	East Walker River	Robinson Creek	Robinson Creek	11.976	L
Gladys Lake	RT	San Joaquin River	Shadow Creek	Shadow Lake/Minaret Lake	4.423	M
Glen Lake	GT	Fish Creek	Purple Creek	Duck Pass	6.936	M
Glennette Lake	GT	Fish Creek	Purple Creek	Duck Pass	5.953	M
Goethe Lake, Lower	GT	French_Piute Canyon	Humphreys Basin	Piute Pass	11.247	M
Goethe Lake, Upper	GT	French_Piute Canyon	Humphreys Basin	Piute Pass	56.483	M
Golden (Gold) Lake	GT	Hilton Lakes	Upper McGee Creek	McGee Pass	7.615	M
Golden Lake	GT	Mono Creek	Pioneer Basin Lakes	Mono Pass	27.052	M
Golden Lake (Large)	GT	Pine Lakes	Pine Creek	Pine Creek Pass	2.478	M
Golden Trout Lake #1	BK, GT	Independence	Upper Independence Cree	Kearsarge Pass	4.485	L
Golden Trout Lake #2	BK	Independence	Upper Independence Cree	Kearsarge Pass	11.316	L
Golden Trout Lake #4	BK	Independence	Upper Independence Cree	Kearsarge Pass	8.047	L
Golden Trout Lake, Lower	GT	French_Piute Canyon	Humphreys Basin	Piute Pass	23.792	M
Golden Trout Lake, Upper	BK, GT	French_Piute Canyon	Humphreys Basin	Piute Pass	3.922	M
Granite Lake	BK, RT	Bishop Creek	Sabrina Lake	Sabrina/Moonlight Lakes	8.350	M

<u>LAKE NAME</u>	<u>FISH TYPE</u>	<u>FISHING UNIT</u>	<u>DRAINAGE</u>	<u>TRAILHEAD</u>	<u>ACRES</u>	<u>USE DATA</u>
Granite Park Lake #1	GT	Pine Lakes	Pine Creek	Pine Creek Pass	17.347	M
Granite Park Lake #2	GT	Pine Lakes	Pine Creek	Pine Creek Pass	9.104	M
Grant Lake	BN, RT	Rush Creek	Alger Creek	None/Roadside	1104.905	H
Grass Lake	BK	Bishop Creek	North Lake	Piute Pass	1.871	H
Grass Lake	BK	Hilton Lakes	Upper McGee Creek	McGee Pass	2.617	M
Grassy Lake	RT	Fish Creek	Purple Creek	Duck Pass	10.644	M
Green Lake	BK	Tioga Pass	Saddlebag Lake	Saddlebag Lake	1.543	H
Green Lake	BK, RT	East Walker River	Green Creek	Green Lakes	49.863	M
Green Lake	RT	Bishop Creek	South Lake	Bishop Pass/Treasure Lakes	16.779	H
Green Treble Lake	BK, GT	Tioga Pass	Saddlebag Lake	Saddlebag Lake	5.580	H
Greenstone Lake	BK	Tioga Pass	Saddlebag Lake	Saddlebag Lake	21.929	H
Grinnell Lake	BK	Mono Creek	Hopkins Creek	Mono Pass	81.855	M
Grizzly Lake	GT	West Walker River	West Walker Forks	Leavitt Meadow/Piute Meadows	3.993	L
Gull Lake	BK, BN, RT	Rush Creek	June Lake	None/Roadside	66.225	H
Halfmoon Tarns	BK	Little Lakes Valley	Upper Rock Creek	Mono Pass/Little Lakes Valley	0.434	H
Hammil Lake	BK	Mammoth Lakes	Coldwater Creek	Emerald Lake	4.613	H
Harding Lake (Lower Long)	RT	West Walker River	West Walker Forks	Leavitt Meadow/Piute Meadows	10.154	M
Harriet Lake	BK, RT	West Walker River	West Walker Forks	Leavitt Meadow/Piute Meadows	10.488	M
Heart Lake	BK	Mammoth Lakes	Coldwater Creek	Heart Lake/Duck Pass	3.086	H
Heart Lake	BK, BN, RT	Little Lakes Valley	Upper Rock Creek	Mono Pass/Little Lakes Valley	7.216	H
Heart Lake	BK, RT	Independence	Upper Independence Cree	Kearsarge Pass	6.731	H
Hell Diver Lake #1	BK	Bishop Creek	Sabrina Lake	Sabrina/Moonlight Lakes	2.916	M
Hell Diver Lake #2	BK	Bishop Creek	Sabrina Lake	Sabrina/Moonlight Lakes	1.000	M
Hell Diver Lake #3	BK	Bishop Creek	Sabrina Lake	Sabrina/Moonlight Lakes	2.209	M
Hidden Lake	GT	Coyote Flat	Baker Creek	Baker Lake	13.814	M
Hidden Lake	RT	Pine Lakes	Morgan Creek	Pine Creek Pass	1.579	M
High Lake	GT	Cottonwood Lakes	Little Cottonwood Creek	Cottonwood Lakes	7.489	H
Hilton Lake #1 (Davis)	BK, BN, RT	Hilton Lakes	Hilton Creek Lakes	Hilton Lakes	64.796	M
Hilton Lake #10	BK, GT	Hilton Lakes	Hilton Creek Lakes	Hilton Lakes	3.367	L
Hilton Lake #2	BK, BN, RT	Hilton Lakes	Hilton Creek Lakes	Hilton Lakes	41.449	M
Hilton Lake #3	RT	Hilton Lakes	Hilton Creek Lakes	Hilton Lakes	16.419	M
Hilton Lake #4	BK	Hilton Lakes	Hilton Creek Lakes	Hilton Lakes	15.738	M
Hilton Lake #5	BK	Hilton Lakes	Hilton Creek Lakes	Hilton Lakes	6.342	L
Hilton Lake #6	BK	Hilton Lakes	Hilton Creek Lakes	Hilton Lakes	1.617	L
Hilton Lake #7	BK	Hilton Lakes	Hilton Creek Lakes	Hilton Lakes	1.950	L
Hilton Lake #8	GT	Hilton Lakes	Hilton Creek Lakes	Hilton Lakes	1.812	L

<u>LAKE NAME</u>	<u>FISH TYPE</u>	<u>FISHING UNIT</u>	<u>DRAINAGE</u>	<u>TRAILHEAD</u>	<u>ACRES</u>	<u>USE DATA</u>
Hilton Lake #9	GT	Hilton Lakes	Hilton Creek Lakes	Hilton Lakes	3.863	L
Holcomb Lake	RT	San Joaquin River	King Creek	King Creek	12.560	M
Honeymoon Lake	BK, RT	Pine Lakes	Pine Creek	Pine Creek Pass	8.828	M
Honeymoon Lake, Lower	GT	French_Piute Canyon	Piute Creek	Piute Pass	10.386	M
Honeymoon Lake, Upper	GT	French_Piute Canyon	Piute Creek	Piute Pass	12.518	L
Hoof Lake	GT	Fish Creek	Purple Creek	Duck Pass	18.851	L
Hoover Lake, Lower	BK	East Walker River	Green Creek	Green Lakes	5.039	M
Hoover Lake, Upper	BK	East Walker River	Green Creek	Green Lakes	7.880	M
Hopkins Lake, Lower	BK, RT	Mono Creek	Hopkins Creek	Mono Pass	11.706	M
Hopkins Lake, Upper	GT	Mono Creek	Hopkins Creek	Mono Pass	10.383	M
Horn Lake	GT	Fish Creek	Purple Creek	Duck Pass	4.089	M
Horseshoe Lake	BK, CT	Mammoth Lakes	Upper Mammoth Creek	Mammoth Pass/Horseshoe Lake	51.879	H
Hortense Lake, Lower	BK	Fish Creek	Hortense Lake	Fish Creek/McGee Pass	10.752	M
Hortense Lake, Upper	BK	Fish Creek	Hortense Lake	Fish Creek/McGee Pass	25.496	M
Horton Lake #1	BK	Horton Lakes	Horton Creek	Horton Lakes	1.597	M
Horton Lake #2	BK	Horton Lakes	Horton Creek	Horton Lakes	17.292	M
Horton Lake #3	GT	Horton Lakes	Horton Creek	Horton Lakes	16.889	L
Hummingbird Lake	BK	Tioga Pass	Saddlebag Lake	Saddlebag Lake	3.546	L
Humphreys Lake, Lower	BK	French_Piute Canyon	Humphreys Basin	Piute Pass	12.593	M
Humphreys Lake, Middle	BK	French_Piute Canyon	Humphreys Basin	Piute Pass	6.393	L
Humphreys Lake, Upper	BK	French_Piute Canyon	Humphreys Basin	Piute Pass	8.589	L
Hunewill Lake	BK	East Walker River	Cattle Creek	Tamarack Lake	6.172	M
Hungry Packer Lake	BK, RT	Bishop Creek	Sabrina Lake	Sabrina/Moonlight Lakes	43.911	M
Hurd Lake	BK, RT	Bishop Creek	South Lake	Bishop Pass/Treasure Lakes	2.490	H
Ice Lake	BK	East Walker River	Robinson Creek	Robinson Creek	5.072	L
Iceberg Lake	BK	San Joaquin River	Shadow Creek	Shadow Lake	36.341	L
Ida Lake	BK	Tioga Pass	Upper Lundy Canyon	Lundy Canyon/Twenty Lakes Basin	8.254	M
Inconsolable Lake	BK	Bishop Creek	South Lake	Bishop Pass/Treasure Lakes	0.784	M
Inspiration Lake	GT	Pine Lakes	Pine Creek	Pine Creek Pass	5.929	L
Izaak Walton Lake	GT	Fish Creek	Hortense Lake	Fish Creek/McGee Pass	7.667	M
Jawbone Lake	GT	French_Piute Canyon	Piute Canyon	Pine Creek Pass/Piute Pass	8.228	L
Johnston Lake	BK, RT	San Joaquin River	Minaret Creek	Minaret Lake	1.546	M
Junction Reservoir	RT	Little Walker River	Poison Creek/Burt Canyo	None/Roadside	16.642	H
June Lake	BK, BN, RT	Rush Creek	June Lake	None/Roadside	306.006	H

<u>LAKE NAME</u>	<u>FISH TYPE</u>	<u>FISHING UNIT</u>	<u>DRAINAGE</u>	<u>TRAILHEAD</u>	<u>ACRES</u>	<u>USE DATA</u>
Kirkwood Lake	BK	West Walker River	West Walker Forks	Leavitt Meadow/Piute Meadows	8.802	L
Kirman (Carmen) Lake	BK, CT	West Walker River	Leavitt Meadow	Leavitt Meadow	35.292	H
L Lake	GT	French_Piute Canyon	French Canyon	Pine Creek Pass	34.547	M
Lagoon Lake	BK, GT	Fish Creek	Purple Creek	Duck Pass	1.599	M
Lake Helen	BK, GT	Tioga Pass	Upper Lundy Canyon	Lundy Canyon/Twenty Lakes Basin	8.134	H
Lake of the Lone Indian	BK	Fish Creek	Hortense Lake	Fish Creek/McGee Pass	13.763	M
Lake Thomas A. Edison	BK, GT, RT	Mono Creek	Silver Pass Creek	None/Roadside	1835.827	H
Lamarck Lake, Lower	BK, RT	Bishop Creek	North Lake	Piute Pass	15.574	M
Lamarck Lake, Upper	BK, RT	Bishop Creek	North Lake	Piute Pass	39.885	M
Lane Lake	BK, CT	West Walker River	Leavitt Meadow	Leavitt Meadow	8.358	H
Laurel Lake	BK	Mono Creek	Hopkins Creek	Mono Pass	1.970	L
Laurel Lake #1	GTXRT	Mammoth Lakes	Laurel Creek	None/Roadside	1.556	M
Laurel Lake #2	GT	Mammoth Lakes	Laurel Creek	None/Roadside	7.775	M
Leavitt Lake	BK, RT	West Walker River	Leavitt Creek	Leavitt Lake	51.620	M
Ledge (Phyllis) Lake	BK, RT	Bishop Creek	South Lake	Bishop Pass/Treasure Lakes	1.784	H
Little Fish Lake	BK, RT	Little Lakes Valley	Upper Rock Creek	Mono Pass/Little Lakes Valley	2.298	H
Little Pothole Lake	BK	Independence	Upper Independence Cree	Kearsarge Pass	1.401	H
Little Steelhead Lake	BK	Tioga Pass	Upper Lundy Canyon	Lundy Canyon/Twenty Lakes Basin	1.689	H
Lobe Lake, Lower	GT	French_Piute Canyon	Piute Creek	Piute Pass	2.862	L
Lobe Lake, Upper	GT	French_Piute Canyon	Piute Creek	Piute Pass	5.369	L
Loch Leven Lake	BK, BN	Bishop Creek	North Lake	Piute Pass	10.853	H
Lone Pine Lake	RT	Lone Pine	Lone Pine Creek	Mount Whitney	3.574	H
Long Lake	BK, BN, RT	Bishop Creek	South Lake	Bishop Pass/Treasure Lakes	34.667	H
Long Lake	BK, BN, RT	Little Lakes Valley	Upper Rock Creek	Mono Pass/Little Lakes Valley	23.158	H
Long Lake	GT	Cottonwood Lakes	Little Cottonwood Creek	Cottonwood Lakes	10.055	H
Long Lake, Upper	RT	West Walker River	West Walker Forks	Leavitt Meadow/Piute Meadows	6.076	M
Longley Reservoir (McGee Lake)	BK	Horton Lakes	McGee Creek	Longley Lake	10.236	L
Lorraine Lake	GT	French_Piute Canyon	French Canyon	Pine Creek Pass	5.319	L
Lost Keys Lake 1	RT	Fish Creek	Duck Lake	Duck Pass	7.545	L
Lost Keys Lake 2	RT	Fish Creek	Duck Lake	Duck Pass	6.704	L
Lost Lake	BK	Mammoth Lakes	Sherwin Creek	Sherwin Lakes	2.154	L
Lost Lake	BK, BN, RT	Little Lakes Valley	Upper Rock Creek	Mono Pass/Little Lakes Valley	4.225	H
Lost Lake #1	GT	French_Piute Canyon	Humphreys Basin	Piute Pass	5.321	L
Lost Lake #1	GT	Rush Creek	Marie Lakes	Rush Creek	3.836	L
Lost Lake #2	GT	French_Piute Canyon	Humphreys Basin	Piute Pass	2.489	L
Lost Lake #2	GT	Rush Creek	Marie Lakes	Rush Creek	2.862	L
Lost Lake #3	GT	French_Piute Canyon	Humphreys Basin	Piute Pass	1.698	L

<u>LAKE NAME</u>	<u>FISH TYPE</u>	<u>FISHING UNIT</u>	<u>DRAINAGE</u>	<u>TRAILHEAD</u>	<u>ACRES</u>	<u>USE DATA</u>
Lost Lake #3	GT	Rush Creek	Marie Lakes	Rush Creek	20.531	L
Lost Lake #4	GT	French_Piute Canyon	Humphreys Basin	Piute Pass	8.649	L
Lundy Lake	BK, BN, RT	Tioga Pass	Upper Lundy Canyon	None/Roadside	141.646	H
Mack Lake	BK, BN, RT	Little Lakes Valley	Upper Rock Creek	Mono Pass/Little Lakes Valley	5.345	H
Maltby Lake	BK	East Walker River	Robinson Creek	Robinson Creek	8.395	L
Mamie Lake	BK, BN, RT	Mammoth Lakes	Upper Mammoth Creek	None/Roadside	15.631	H
Margaret Lake (3rd)	BK	Bishop Creek	South Lake	Bishop Pass/Treasure Lakes	2.676	H
Marie Lake, Lower	BK	Rush Creek	Marie Lakes	Rush Creek	55.229	M
Marie Louise Lake, Lower	BK	Bishop Creek	South Lake	Bishop Pass/Treasure Lakes	1.834	M
Marie Louise Lake, Upper	BK	Bishop Creek	South Lake	Bishop Pass/Treasure Lakes	0.698	M
Marsh Lake	BK, BN	Little Lakes Valley	Upper Rock Creek	Mono Pass/Little Lakes Valley	4.204	M
Mary Lake	BK, BN, RT	Mammoth Lakes	Coldwater Creek	Lake George	104.120	H
Mc Millan Lake	BK	Little Walker River	Poison Creek/Burt Canyo	Burt Canyon/Molybdenite Creek	2.386	L
McGee Lake, Lower (Big)	BK, RT	Hilton Lakes	Upper McGee Creek	McGee Pass	32.843	L
McGee Lake, Upper (Little)	BK, RT	Hilton Lakes	Upper McGee Creek	McGee Pass	8.179	L
McLeod (McCloud) Lake	CT	Mammoth Lakes	Upper Mammoth Creek	Mammoth Pass/Horseshoe Lake	11.309	H
Meadow Lake	BK	Hilton Lakes	Upper McGee Creek	McGee Pass	0.563	M
Merriam Lake	GT	French_Piute Canyon	French Canyon	Pine Creek Pass	33.075	L
Mesa Lake	GT	French_Piute Canyon	Piute Creek	Piute Pass	29.107	L
Meysan Lake	BK	Lone Pine	Lone Pine Creek	Meysan Lakes	24.836	M
Midge Lake	BK	Fish Creek	Duck Lake	Duck Pass	3.794	L
Midnight Lake	BK	Bishop Creek	Sabrina Lake	Sabrina/Moonlight Lakes	17.759	M
Mildred Lake	BK, RT	Convict Creek	Upper Convict Creek	Convict Creek	14.521	M
Mills Creek Lake, Lower	GT	Mono Creek	Mills Creek	Mono Pass	11.043	L
Mills Creek Lake, Upper	GT	Mono Creek	Mills Creek	Mono Pass	21.830	L
Mills Lake	GT	Little Lakes Valley	Upper Rock Creek	Mono Pass/Little Lakes Valley	5.914	M
Minaret Lake	BK	San Joaquin River	Minaret Creek	Minaret Lake	33.918	M
Minnie Lake	RT	Fish Creek	Purple Creek	Duck Pass	5.442	M
Mirror Lake	BK	Lone Pine	Lone Pine Creek	Mount Whitney	2.438	H
Moat Lake	BK	East Walker River	Virginia Creek	Virginia Lakes	6.912	H
Moccasin Lake, Big	GT	French_Piute Canyon	Piute Canyon	Pine Creek Pass/Piute Pass	8.878	L
Moccasin Lake, Little	GT	French_Piute Canyon	Piute Canyon	Pine Creek Pass/Piute Pass	1.171	L
Moon Lake	GT	French_Piute Canyon	French Canyon	Pine Creek Pass	19.918	M
Moonlight Lake	BK	Bishop Creek	Sabrina Lake	Sabrina/Moonlight Lakes	26.618	M

<u>LAKE NAME</u>	<u>FISH TYPE</u>	<u>FISHING UNIT</u>	<u>DRAINAGE</u>	<u>TRAILHEAD</u>	<u>ACRES</u>	<u>USE DATA</u>
Morgan Lake, Lower	GT, RT	Pine Lakes	Morgan Creek	Pine Creek Pass	11.750	M
Morgan Lake, Middle	RT	Pine Lakes	Morgan Creek	Pine Creek Pass	2.114	M
Morgan Lake, Upper	RT	Pine Lakes	Morgan Creek	Pine Creek Pass	4.596	M
Mott Lake	GT	Mono Creek	Silver Pass Creek	Mono Pass/McGee Pass	17.223	M
Muir Lake	GT	Cottonwood Lakes	Little Cottonwood Creek	Cottonwood Lakes	12.062	M
Muriel Lake	BK, GT	French_Piute Canyon	Humphreys Basin	Piute Pass	59.495	M
Needle Lake	GT	Mono Creek	Pioneer Basin Lakes	Mono Pass	2.577	M
Negit Lake	GT	French_Piute Canyon	Piute Canyon	Pine Creek Pass/Piute Pass	2.924	L
Noname Lake	RT	San Joaquin River	King Creek	King Creek	1.381	M
North Lake	BK, BN, RT	Bishop Creek	North Lake	None/Roadside	9.747	H
Nutter Lake	RT	East Walker River	Green Creek	Green Lakes	2.261	M
Nydiver Lake, Lower	BK	San Joaquin River	Shadow Creek	Shadow Lake	4.926	L
Nydiver Lakes, Middle	BK	San Joaquin River	Shadow Creek	Shadow Lake	7.089	L
Nydiver Lakes, Upper	BK	San Joaquin River	Shadow Creek	Shadow Lake	12.790	L
Odell Lake	GT	Tioga Pass	Upper Lundy Canyon	Lundy Canyon/Twenty Lakes Basin	12.017	M
Olaine Lake	RT	San Joaquin River	San Joaquin River	Shadow Lake	5.034	M
Old Squaw Lake	GT	French_Piute Canyon	Piute Canyon	Pine Creek Pass/Piute Pass	6.052	L
Olive Lake	RT	Fish Creek	Purple Creek	Duck Pass	39.531	M
Oneida Lake	BK	Tioga Pass	Upper Lundy Canyon	Lake Canyon	30.781	M
Packsaddle Lake	GT	French_Piute Canyon	Piute Creek	Piute Pass	30.975	L
Paine Lake	GT	French_Piute Canyon	Piute Creek	Piute Pass	29.755	L
Paoha Lake	GT	French_Piute Canyon	Piute Canyon	Pine Creek Pass/Piute Pass	2.091	L
Papoose Lake	BK	Fish Creek	Hortense Lake	Fish Creek/McGee Pass	5.347	M
Par Value Lake, Lower	BK	East Walker River	Green Creek	Green Lakes	6.179	M
Paris Lake	GT	French_Piute Canyon	French Canyon	Pine Creek Pass	25.171	L
Parker Lake	BK, BN	Tioga Pass	Parker Creek	Parker Lake	21.771	L
Parker Lake, Lower	BK	Independence	South Fork Oak Creek	Sardine Canyon	3.901	L
Parker Lake, Upper	BK	Independence	South Fork Oak Creek	Sardine Canyon	4.166	L
Pass Lake	BK	East Walker River	Robinson Creek	Robinson Creek	1.866	M
Peanut Lake	BK	Lone Pine	Lone Pine Creek	Meysan Lakes	2.454	M
Pee Wee Lake	BK	Bishop Creek	Sabrina Lake	Sabrina/Moonlight Lakes	0.933	M
Peeler Lake	BK, RT	East Walker River	Robinson Creek	Robinson Creek	71.310	M
Peter Pande Lake	BK, RT	Fish Creek	Purple Creek	Duck Pass	73.968	M
Pika Lake	BK, RT	Fish Creek	Duck Lake	Duck Pass	21.059	H
Pine Lake #1	BK, GTXRT	Pine Lakes	Pine Creek	Pine Creek Pass	15.010	M
Pine Lake #2	BK, RT	Pine Lakes	Pine Creek	Pine Creek Pass	12.823	M
Pioneer Lake #1	BK, GT	Mono Creek	Pioneer Basin Lakes	Mono Pass	5.434	M

<u>LAKE NAME</u>	<u>FISH TYPE</u>	<u>FISHING UNIT</u>	<u>DRAINAGE</u>	<u>TRAILHEAD</u>	<u>ACRES</u>	<u>USE DATA</u>
Pioneer Lake #1A	BK, GT	Mono Creek	Pioneer Basin Lakes	Mono Pass	0.527	M
Pioneer Lake #2	BK	Mono Creek	Pioneer Basin Lakes	Mono Pass	11.642	M
Pioneer Lake #2A	BK	Mono Creek	Pioneer Basin Lakes	Mono Pass	5.670	M
Pioneer Lake #3	BK, GT	Mono Creek	Pioneer Basin Lakes	Mono Pass	32.940	M
Pioneer Lake #4	BK	Mono Creek	Pioneer Basin Lakes	Mono Pass	8.531	M
Pioneer Lake #5	BK	Mono Creek	Pioneer Basin Lakes	Mono Pass	16.773	M
Pioneer Lake #6	GT	Mono Creek	Pioneer Basin Lakes	Mono Pass	8.928	M
Piute Lake	BK	Bishop Creek	North Lake	Piute Pass	21.580	H
Poore Lake	BK	West Walker River	Leavitt Meadow	Leavitt Meadow	78.397	H
Potter Lake	BK	Tioga Pass	Upper Lundy Canyon	Lundy Canyon/Twenty Lakes Basin	2.934	H
Puppet Lake	GT	French_Piute Canyon	French Canyon	Pine Creek Pass	50.180	L
Purple Lake	RT	Fish Creek	Purple Creek	Duck Pass	37.443	M
Ram Lake	GT	Fish Creek	Purple Creek	Duck Pass	10.115	L
Ramona Lake	GT	French_Piute Canyon	Piute Canyon	Pine Creek Pass/Piute Pass	29.142	L
Red and White Lake	RT	Fish Creek	Hortense Lake	Fish Creek/McGee Pass	27.567	L
Red Lake	BK, RT	East Walker River	Virginia Creek	Virginia Lakes	6.905	H
Red Lake	BK, RT	Mammoth Lakes	Coldwater Creek	Duck Pass	0.789	H
Red Lake	GT	Goodale	Red Mountain Creek	Red Lake	11.645	L
Reds Lake	RT	San Joaquin River	San Joaquin River	Cross Country	3.034	M
Richardson Tarn	BK	Tioga Pass	Ellery Lake	None/Roadside	0.796	H
Ritter Lake	BK, RT	San Joaquin River	Thousand Island Lake	Shadow Creek	8.701	H
Robinson (Grace) Lake	BK	Independence	Upper Independence Cree	Robinson Basin	3.399	H
Robinson Lake, Lower	BK	East Walker River	Robinson Creek	Robinson Creek	3.653	M
Robinson Lake, Upper	BK	East Walker River	Robinson Creek	Robinson Creek	1.610	M
Rock Creek Lake	BK, BN, RT	Little Lakes Valley	Upper Rock Creek	None/Roadside	56.845	H
Rocky Bottom Lake	RT	Coyote Flat	Coyote Creek	Baker Lake	7.579	M
Roosevelt Lake	BK, CT	West Walker River	Leavitt Meadow	Leavitt Meadow	7.171	M
Rosalie Lake	BK, RT	San Joaquin River	Shadow Creek	Shadow Lake/Minaret Lake	20.232	H
Rosy Finch Lake	RT	Mono Creek	Silver Pass Creek	Mono Pass/McGee Pass	34.039	M
Round Valley	BK	Cottonwood Lakes	South Fork Cottonwood	Cottonwood Pass/Trail Pass	0.019	M
Royce Lake #1	GT	French_Piute Canyon	French Canyon	Pine Creek Pass	6.624	L
Royce Lake #2	GT	French_Piute Canyon	French Canyon	Pine Creek Pass	26.980	L
Royce Lake #3	GT	French_Piute Canyon	French Canyon	Pine Creek Pass	10.134	L
Royce Lake #4	GT	French_Piute Canyon	French Canyon	Pine Creek Pass	69.440	L
Royce Lake #5	GT	French_Piute Canyon	French Canyon	Pine Creek Pass	32.247	L
Ruby Lake	BK	Little Lakes Valley	Upper Rock Creek	Mono Pass/Little Lakes Valley	35.747	H
Ruby Lake	RT	San Joaquin River	Thousand Island Lake	Shadow Creek	9.122	H

<u>LAKE NAME</u>	<u>FISH TYPE</u>	<u>FISHING UNIT</u>	<u>DRAINAGE</u>	<u>TRAILHEAD</u>	<u>ACRES</u>	<u>USE DATA</u>
Rust Lake	GT	French_Piute Canyon	French Canyon	Pine Creek Pass	4.235	L
Ruth Lake	BK, RT	West Walker River	West Walker Forks	Leavitt Meadow/Piute Meadows	14.536	M
Ruwau Lake	BK, RT	Bishop Creek	South Lake	Bishop Pass/Treasure Lakes	25.744	M
Sabrina Lake	BK, RT	Bishop Creek	Sabrina Lake	None/Roadside	180.676	H
Saddlebag Lake	BK, BN, RT	Tioga Pass	Saddlebag Lake	None/Roadside	280.492	H
Saddlerock Lake	BK	Bishop Creek	South Lake	Bishop Pass/Treasure Lakes	32.924	H
Sailor Lake	BK, RT	Bishop Creek	Sabrina Lake	Sabrina/Moonlight Lakes	1.416	M
Sam Mack Lake	BK	Big Pine Lakes	North Fork Big Pine Creek	North Fork Big Pine Creek	11.058	M
Sardine Lake, Lower	BK	Tioga Pass	Walker Creek	Bloody Canyon/Mono Pass	18.905	L
Sardine Lake, Upper	BK	Tioga Pass	Walker Creek	Bloody Canyon/Mono Pass	8.056	L
Sawmill Lake	RT	Goodale	Sawmill Creek	Sawmill Pass	16.178	L
Scarab Lake	BK	Fish Creek	Duck Lake	Duck Pass	3.402	L
Schober Hole Lake #1	BK	Bishop Creek	Sabrina Lake	Sabrina/Moonlight Lakes	3.454	M
Schober Hole Lake #3	BK, GT	Bishop Creek	Sabrina Lake	Sabrina/Moonlight Lakes	3.913	M
Scoop Lake	RT	Fish Creek	Duck Lake	Duck Pass	0.640	M
Secret Lake	RT	West Walker River	Leavitt Meadow	Leavitt Meadow	5.294	M
Serene Lake	BN	Little Lakes Valley	Upper Rock Creek	Mono Pass/Little Lakes Valley	3.895	H
Shadow Lake	BK, RT	San Joaquin River	Shadow Creek	Shadow Lake	45.194	H
Shamrock Lake	BK	Tioga Pass	Upper Lundy Canyon	Lundy Canyon/Twenty Lakes Basin	15.881	H
Shell Lake	BK	Tioga Pass	Saddlebag Lake	Saddlebag Lake	4.082	L
Sherwin Lake #1	BK	Mammoth Lakes	Sherwin Creek	Sherwin Lakes	2.024	L
Sherwin Lake #2	BK, BN	Mammoth Lakes	Sherwin Creek	Sherwin Lakes	0.858	L
Sherwin Lake #3	BK, RT	Mammoth Lakes	Sherwin Creek	Sherwin Lakes	4.728	L
Sherwin Lake #4	BK	Mammoth Lakes	Sherwin Creek	Sherwin Lakes	5.122	L
Silver Lake	BN, CT, RT	Rush Creek	Crest Creek	None/Roadside	118.083	H
Silver Pass Lake	GT	Mono Creek	Silver Pass Creek	Mono Pass	37.444	M
Skelton Lake	BK	Mammoth Lakes	Coldwater Creek	Duck Pass	12.388	H
Ski Lake	GT	West Walker River	Leavitt Creek	Leavitt Lake	5.917	L
Snow Lake	BK	East Walker River	Robinson Creek	Robinson Creek	6.135	M
Snow Lake, Lower	GT	Mono Creek	Pioneer Basin Lakes	Mono Pass	15.884	L
Snow Lake, Upper	GT	Mono Creek	Pioneer Basin Lakes	Mono Pass	8.269	L
Sotcher Lake	BK, BN, RT	San Joaquin River	San Joaquin River	Roadside	21.350	H
South Fork Lake, Lower	GT	Cottonwood Lakes	Little Cottonwood Creek	Cottonwood Lakes	6.108	M
South Fork Lake, Upper	GT	Cottonwood Lakes	Little Cottonwood Creek	Cottonwood Lakes	4.111	M
South Lake	BK, BN, RT	Bishop Creek	South Lake	None/Roadside	175.575	H

<u>LAKE NAME</u>	<u>FISH TYPE</u>	<u>FISHING UNIT</u>	<u>DRAINAGE</u>	<u>TRAILHEAD</u>	<u>ACRES</u>	<u>USE DATA</u>
Spearhead Lake	BK, BN	Bishop Creek	South Lake	Bishop Pass/Treasure Lakes	2.114	H
Spearpoint Lake	GT	French_Piute Canyon	Piute Canyon	Pine Creek Pass/Piute Pass	6.407	L
Spire Lake	GT	Pine Lakes	Morgan Creek	Pine Creek Pass	16.537	L
Split Lake	BK, GT	Pine Lakes	Morgan Creek	Pine Creek Pass	4.072	L
Spuller Lake	BK	Tioga Pass	Saddlebag Lake	Saddlebag Lake	4.674	L
Squaw Lake	BK, RT	Fish Creek	Hortense Lake	Fish Creek/McGee Pass	4.642	M
Stanford Lake	GT	Hilton Lakes	Hilton Creek Lakes	Hilton Lakes	7.901	L
Star Lake	GT	French_Piute Canyon	French Canyon	Pine Creek Pass	36.639	L
Starkweather Lake	RT	San Joaquin River	San Joaquin River	Pacific Crest "High" Trail	3.975	H
Steelhead Lake	BK, CT	Tioga Pass	Upper Lundy Canyon	Lundy Canyon/Twenty Lakes Basin	21.441	H
Steelhead Lake	BK, RT	Hilton Lakes	Upper McGee Creek	McGee Pass	19.827	M
Steelhead Lake	GT	French_Piute Canyon	French Canyon	Pine Creek Pass	56.683	L
Stella Lake	BK, RT	West Walker River	West Walker Forks	Leavitt Meadow/Piute Meadows	4.334	M
Sullivan Lake	BK	Rush Creek	Crest Creek	Rush Creek	20.258	M
Summit Lake	BK	East Walker River	Green Creek	Green Lakes	42.750	M
Summit Lake	GT	Big Pine Lakes	North Fork Big Pine Creek	North Fork Big Pine Creek	3.339	M
Summit Lake	GT	French_Piute Canyon	Humphreys Basin	Piute Pass	7.816	M
Sunset Lake	BK	Bishop Creek	Sabrina Lake	Sabrina/Moonlight Lakes	24.776	M
Superior Lake	RT	San Joaquin River	King Creek	King Creek	3.367	M
T J Lake	RT	Mammoth Lakes	Coldwater Creek	Lake George	10.851	H
Taboose Lake	RT	Goodale	Taboose Creek	Taboose Pass	11.734	L
Tamarack Lake	BK, GT	East Walker River	Cattle Creek	Tamarack Lake	15.733	M
Tamarack Lake	BK, GT	Little Lakes Valley	East Fork Rock Creek	Tamarack Lake	10.024	M
Thimble Lake, Upper	BK	Tioga Pass	Saddlebag Lake	Saddlebag Lake	1.327	H
Third Recess Lake	RT	Mono Creek	Pioneer Basin Lakes	Mono Pass	17.514	M
Thompson Lake	BK	Bishop Creek	Sabrina Lake	Sabrina/Moonlight Lakes	9.634	M
Thousand Island Lake	BK, RT	San Joaquin River	Thousand Island Lake	Shadow Creek	330.404	H
Thumb Lake, Lower	GT	Big Pine Lakes	South Fork Big Pine Creek	South Fork Big Pine Creek	1.922	L
Thunder and Lightning Lake	BK	Coyote Flat	Baker Creek	Baker Lake	36.639	M
Timberline Tarn #1	BK, RT	Bishop Creek	South Lake	Bishop Pass/Treasure Lakes	2.496	H
Timberline Tarn #2	BK, RT	Bishop Creek	South Lake	Bishop Pass/Treasure Lakes	1.960	H
Tioga Lake	BK, RT	Tioga Pass	Saddlebag Lake	Saddlebag Lake	69.112	H
Tomahawk Lake	BK, GT	French_Piute Canyon	Piute Creek	Piute Pass	23.524	L
Topsy Turvy Lake	BK, RT	Bishop Creek	Sabrina Lake	Sabrina/Moonlight Lakes	7.262	M
Trail Lake	BK	Mono Creek	Pioneer Basin Lakes	Mono Pass	5.439	M

<u>LAKE NAME</u>	<u>FISH TYPE</u>	<u>FISHING UNIT</u>	<u>DRAINAGE</u>	<u>TRAILHEAD</u>	<u>ACRES</u>	<u>USE DATA</u>
Treasure Lake #1	BK, GT	Little Lakes Valley	Upper Rock Creek	Mono Pass/Little Lakes Valley	3.047	M
Treasure Lake #1	GTXRT	Bishop Creek	South Lake	Bishop Pass/Treasure Lakes	12.136	M
Treasure Lake #2	BK, GT	Little Lakes Valley	Upper Rock Creek	Mono Pass/Little Lakes Valley	6.472	M
Treasure Lake #2	GTXRT	Bishop Creek	South Lake	Bishop Pass/Treasure Lakes	4.831	M
Treasure Lake #3	GT	Little Lakes Valley	Upper Rock Creek	Mono Pass/Little Lakes Valley	7.325	M
Treasure Lake #4	GT	Little Lakes Valley	Upper Rock Creek	Mono Pass/Little Lakes Valley	1.268	M
Trumbull Lake	BK, RT	East Walker River	Virginia Creek	Virginia Lakes	10.864	H
Tully Lake	BK	Fish Creek	Hortense Lake	Fish Creek/McGee Pass	10.067	L
Turrett Lake, Lower	GT	French_Piute Canyon	Piute Canyon	Pine Creek Pass/Piute Pass	16.598	L
Twin Lakes	GT	Tioga Pass	Upper Lundy Canyon	Lundy Canyon/Twenty Lakes Basin	1.448	H
Twin Lakes, Center	BK, BN, RT	Mammoth Lakes	Upper Mammoth Creek	Mammoth Pass/Horseshoe Lake	13.943	H
Twin Lakes, Lower	BK, BN, RT	Mammoth Lakes	Upper Mammoth Creek	Mammoth Pass/Horseshoe Lake	9.359	H
Twin Lakes, Lower	BN, KOK, RT	East Walker River	Cattle Creek	None/Roadside	408.298	H
Twin Lakes, Upper	BK, BN, RT	Mammoth Lakes	Upper Mammoth Creek	Mammoth Pass/Horseshoe Lake	11.677	H
Twin Lakes, Upper	BN, KOK, RT	East Walker River	Cattle Creek	None/Roadside	306.648	H
Tyee Lake #1	BK, RT	Bishop Creek	Tyee Lakes	Tyee Lakes	3.864	M
Tyee Lake #2	BK	Bishop Creek	Tyee Lakes	Tyee Lakes	1.812	M
Tyee Lake #3	BK, RT	Bishop Creek	Tyee Lakes	Tyee Lakes	0.330	M
Tyee Lake #4	BK, RT	Bishop Creek	Tyee Lakes	Tyee Lakes	11.568	M
Tyee Lake #5	BK, RT	Bishop Creek	Tyee Lakes	Tyee Lakes	11.912	M
Tyee Lake #6	RT	Bishop Creek	Tyee Lakes	Tyee Lakes	3.147	M
Valentine Lake	BK	Mammoth Lakes	Sherwin Creek	Valentine Lake	20.384	L
Virginia Lake	GT	Fish Creek	Purple Creek	Duck Pass	76.796	M
Virginia Lake, Lower	BK, BN, RT	East Walker River	Virginia Creek	Virginia Lakes	9.912	H
Virginia Lake, Upper	BK, BN, RT	East Walker River	Virginia Creek	Virginia Lakes	25.666	H
Wahoo Lake #1	BK	French_Piute Canyon	Humphreys Basin	Piute Pass	12.953	L
Walker Lake	BN, RT	Tioga Pass	Walker Creek	Bloody Canyon(Mono Pass)/Walker	81.449	M
Wampum Lake	GT	French_Piute Canyon	Piute Canyon	Pine Creek Pass/Piute Pass	3.815	L
Warrior Lake	BK	Fish Creek	Hortense Lake	Fish Creek/McGee Pass	25.664	M
Wasco Lake	BK, GT	Tioga Pass	Upper Lundy Canyon	Lundy Canyon/Twenty Lakes Basin	3.045	H

<u>LAKE NAME</u>	<u>FISH TYPE</u>	<u>FISHING UNIT</u>	<u>DRAINAGE</u>	<u>TRAILHEAD</u>	<u>ACRES</u>	<u>USE DATA</u>
Waugh Reservoir	BK, RT	Rush Creek	Marie Lakes	Rush Creek	179.040	H
Weber Lake	BK	Rush Creek	Crest Creek	Rush Creek	25.144	M
West Lake	BK, BN	East Walker River	Green Creek	Green Lakes	36.832	M
Wilber May Lake	RT	Fish Creek	Purple Creek	Duck Pass	23.440	M
Williamson Lake #1	CT	Independence	Shepherd/Williamson Creek	Shepherd Pass/George Creek	2.320	L
Williamson Lake #2	CT	Independence	Shepherd/Williamson Creek	Shepherd Pass/George Creek	3.232	L
Williamson Lake #3	CT	Independence	Shepherd/Williamson Creek	Shepherd Pass/George Creek	13.802	L
Willow Lake	BK	Big Pine Lakes	South Fork Big Pine Creek	South Fork Big Pine Creek	1.923	M
Wit-So-Nah-Pah Lake	BK	Convict Creek	Upper Convict Creek	Convict Creek	4.268	L
Wonder Lake #1	BK	Bishop Creek	North Lake	Piute Pass	0.987	M
Wonder Lake #2	BK	Bishop Creek	North Lake	Piute Pass	5.240	M
Wonder Lake #3	BK	Bishop Creek	North Lake	Piute Pass	3.294	L
Wood Lake, Lower	BK	Mammoth Lakes	Coldwater Creek	Duck Pass	1.372	H
Wood Lake, Upper	BK, RT	Mammoth Lakes	Coldwater Creek	Duck Pass	2.263	H
Z Lake	BK	Tioga Pass	Upper Lundy Canyon	Lundy Canyon/Twenty Lakes Basin	3.708	H

Use Data definitions H = high use; M = moderate use; L = low use.